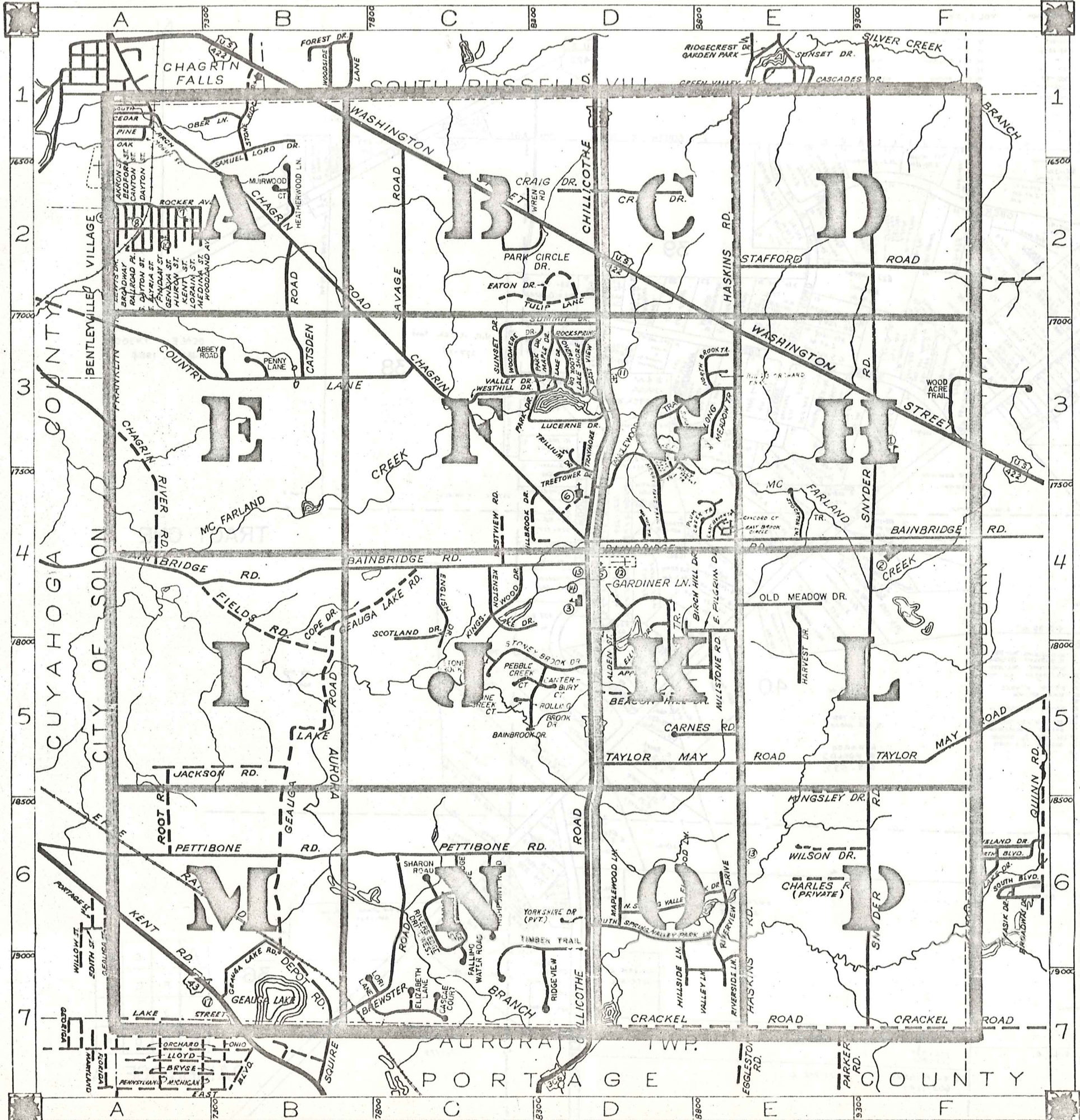


# ROAD INDEX



<b>A</b>	ABBEY ROAD AKRON STREET ALDEN STREET APPLE HILL DRIVE ARCH STREET	B3 A2 D5 D5 A1	<b>J</b>	JACKSON ROAD	A5	<b>R</b>	RAILROAD PLACE	A2			
<b>B</b>	BAINBRIDGE ROAD BAINBROOK DRIVE BEACON HILL DRIVE BEDFORD STREET BIRCH HILL DRIVE BREWSTER ROAD BROADWAY	A4-F4 C5 D5 A2 D5 D5 B7-C6 A2	<b>K</b>	KENSTON LAKE DRIVE KENT ROAD KEITH STREET KINGSLEY DRIVE KING'S ORCHARD TRAIL KINGSWOOD DRIVE	C4 A6 A2 E6 E3 C4	<b>S</b>	SAMUEL LORD DRIVE SAVAGE ROAD SCOTLAND DRIVE SHARON ROAD SNYDER ROAD SOUTH BROOK TRAIL SOUTH DAYTON STREET SOUTH RIVERSIDE DRIVE SOUTH SPRING VALLEY SOUTH STREET STAFFORD ROAD STOCKTON LANE STONE RIDGE ROAD STONE BROOK COURT STONE BROOK DRIVE SUGAR HILL TRAIL SUMMIT DRIVE SUNSET DRIVE	B1 C2 C4 C6 C6 F1-F7 D4 A2 C7 D6 A1 E2 E4 B1 C5 C5 D3 C3 C3			
<b>C</b>	CANTERBURY COURT CANTON STREET CARNES ROAD CASCADE COURT CATSDEN ROAD CEDAR ROAD CHAGRIN RIVER ROAD CHARLES ROAD CHILLICOTHE ROAD COPE DRIVE COUNTRY LANE CRACKEL ROAD CRAIG DRIVE CONCORD COURT (PRIVATE)	A2 E5 C7 A1 A3 A1-D4 E6 D1-D7 B4 A3-C3 D7-F7 D2 F4	<b>L</b>	LAKE DRIVE LAKE FOREST COURT LAKE FOREST TRAIL LAKE SHORE LEWIS DRIVE LONG MEADOW TRAIL LORAIN STREET LORI LANE LOST TRAIL LUCERNE DRIVE	D3 D3 D3 D3 A7 A2 E3 A2 C7 D7 D3	<b>M</b>	MAPLE DRIVE MAPLEWOOD LANE MEDINA STREET MERRY OAKS TRAIL MILLBROOK DRIVE MILLSTONE ROAD MOGUL STREET MURWOOD COURT	D3 D6 A2 C4 E5 A1 B2	<b>T</b>	TANGLEWOOD TRAIL TAYLOR MAY ROAD TRAYMOR DRIVE TREETOWER DRIVE TRILLIUM DRIVE TULIP LANE TIMBER TRAIL	D3 D5-F5 D3 D3 D3 D7
<b>D</b>	DAYTON STREET DEPOT STREET	A2 B7	<b>N</b>	NORTH BROOK TRAIL NORTH SPRING VALLEY PARK DRIVE	E3 D6	<b>U</b>	VALLEY DRIVE VALLEY LANE	C3 E7			
<b>E</b>	EAST BROOK CIRCLE (PVT.) EAST BROOK TRAIL (PVT.) EAST ELYRIA STREET EAST PILGRIM DRIVE EAST VIEW EATON DRIVE ELIZABETH LANE ELLIOTT DRIVE ELMWOOD LANE ENGLISH DRIVE	E4 E4 A2 D5 D3 D2 C7 D5 D6 C4	<b>O</b>	OAK STREET OBER LANE OLD MEADOW DRIVE OVERLOOK DRIVE	A1 E4 E4 D3	<b>V</b>	WASHINGTON STREET WESTHILL DRIVE WESTVIEW ROAD WILSON DRIVE WOOD ACRE TRAIL WOODLAND AVENUE WOODMERE DRIVE WREN ROAD WALNUT TRAIL	B1-F3 C3 C4 E6 F3 A2 C3 C2 D4			
<b>F</b>	FALLING WATER ROAD FIELDS ROAD FINDLAY STREET FRANKLIN ROAD	C6 B4 A2 A1-A3	<b>P</b>	PARK CIRCLE DRIVE PARK DRIVE PEBBLE CREEK COURT PENNY LANE PETTIBONE ROAD PILGRIM AVENUE PINE STREET PLUM CREEK TRAIL PINE CREEK COURT	C2 D3 C5 B3 A6-D6 D4 A1 D4 C5	<b>X</b>					
<b>G</b>	GARDINER LANE GEAUGA LAKE ROAD GENEVA STREET	C4 C1-B7 A2	<b>Q</b>	QUINN ROAD	A2	<b>Y</b>	YORKSHIRE DRIVE (PRIVATE)	D6			
<b>H</b>	HASKINS ROAD HEATHERWOOD LANE HIGHPOINT ROAD HILLSIDE LANE HOLLY SPRINGS TRAIL HURON STREET HARVEST DRIVE	E1-E7 B2 C6 D6 D3 A2 E4	<b>Z</b>								

- ① KENSTON HIGH SCHOOL
- ② GARDINER ELEM. SCHOOL
- ③ BAINBRIDGE ELEM. SCHOOL
- ④ BAINBRIDGE COMMUNITY CH.
- ⑤ THE VALLEY PRESBYTERIAN CHURCH
- ⑥ PENTECOST HOLINESS CHURCH
- ⑦ THE BETHEL TEMPLE CHURCH
- ⑧ UNION BETHEL METHODIST CHURCH
- ⑨ ZION HILL MISSIONARY BAPTIST CH.
- ⑩ MCFARLAND CEMETERY
- ⑪ RESTLAND CEMETERY
- ⑫ FOWLER CEMETERY
- ⑬ BAINBRIDGE TWP COMMUNITY HALL
- ⑭ BAINBRIDGE TWP FIRE DEPT.
- ⑮ AURORA VOL. FIRE DEPT.
- ⑯ U.S. POST OFFICE (AURORA)

## BAINBRIDGE TOWNSHIP

SCALE: 1" = 2000'

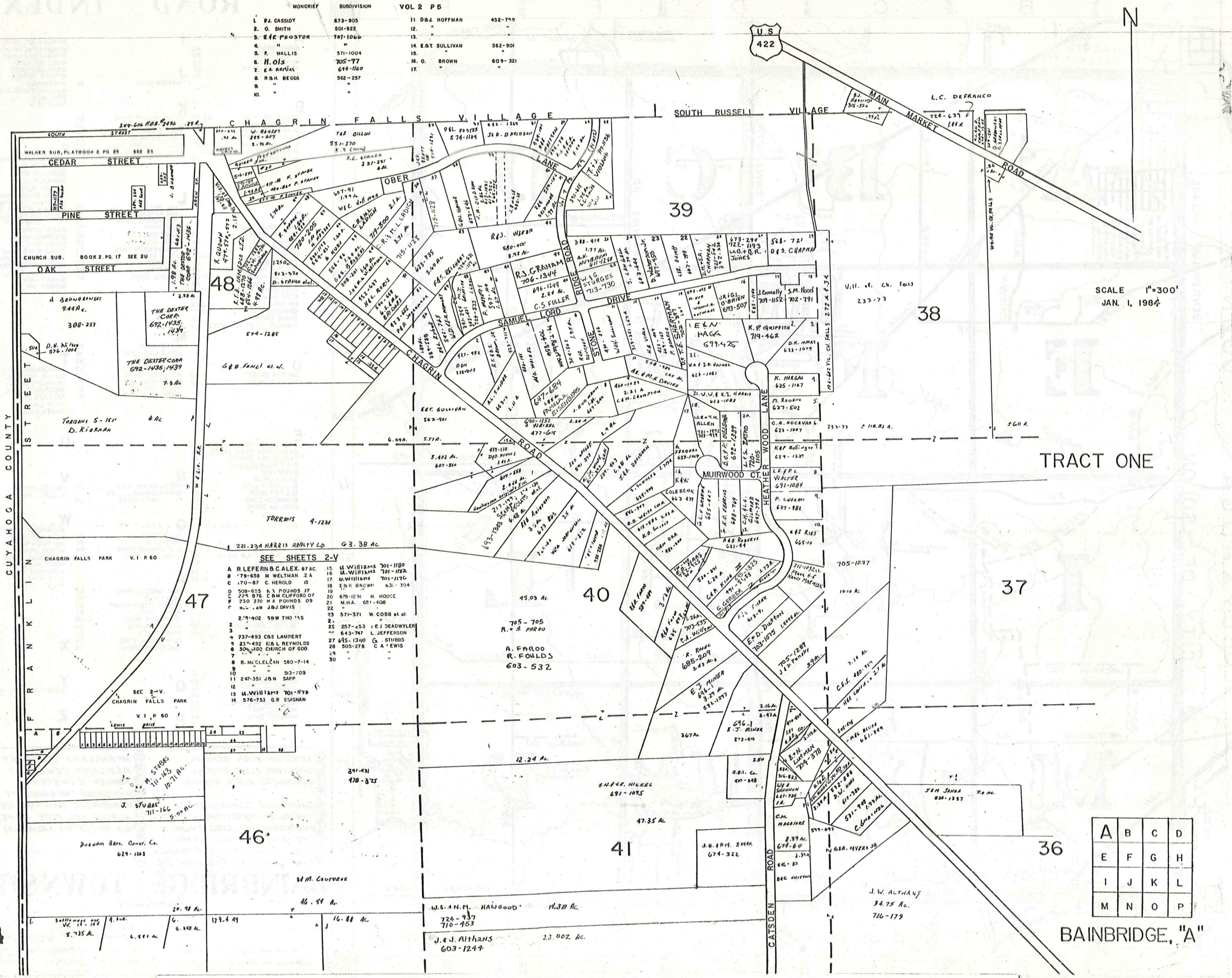
ROBERT E. PHILLIPS,  
GEAUGA COUNTY ENGINEER

--- UNPAVED ROAD  
--- PAVED ROAD  
--- RAILROAD

--- TOWNSHIP LINE  
--- COUNTY LINE  
--- CORPORATION LINE



MONICRIEF	SUBDIVISION	VOL 2 P 6
1. P.J. CASSIDY	673-905	11. D.B.J. HOFFMAN 452-759
2. O. SMITH	501-922	12. " " " " " " " "
3. E.F. PROCTOR	707-1066	13. " " " " " " " "
4. " " " "	" " " "	14. E.B.T. SULLIVAN 562-901
5. P. WALLIS	571-1004	15. " " " " " " " "
6. H. OLS	705-77	16. M. O. BROWN 609-321
7. G.A. ARLIAS	644-1160	17. " " " " " " " "
8. R.H. BEGGS	562-257	" " " " " " " "
9. " " " "	" " " "	" " " " " " " "
10. " " " "	" " " "	" " " " " " " "

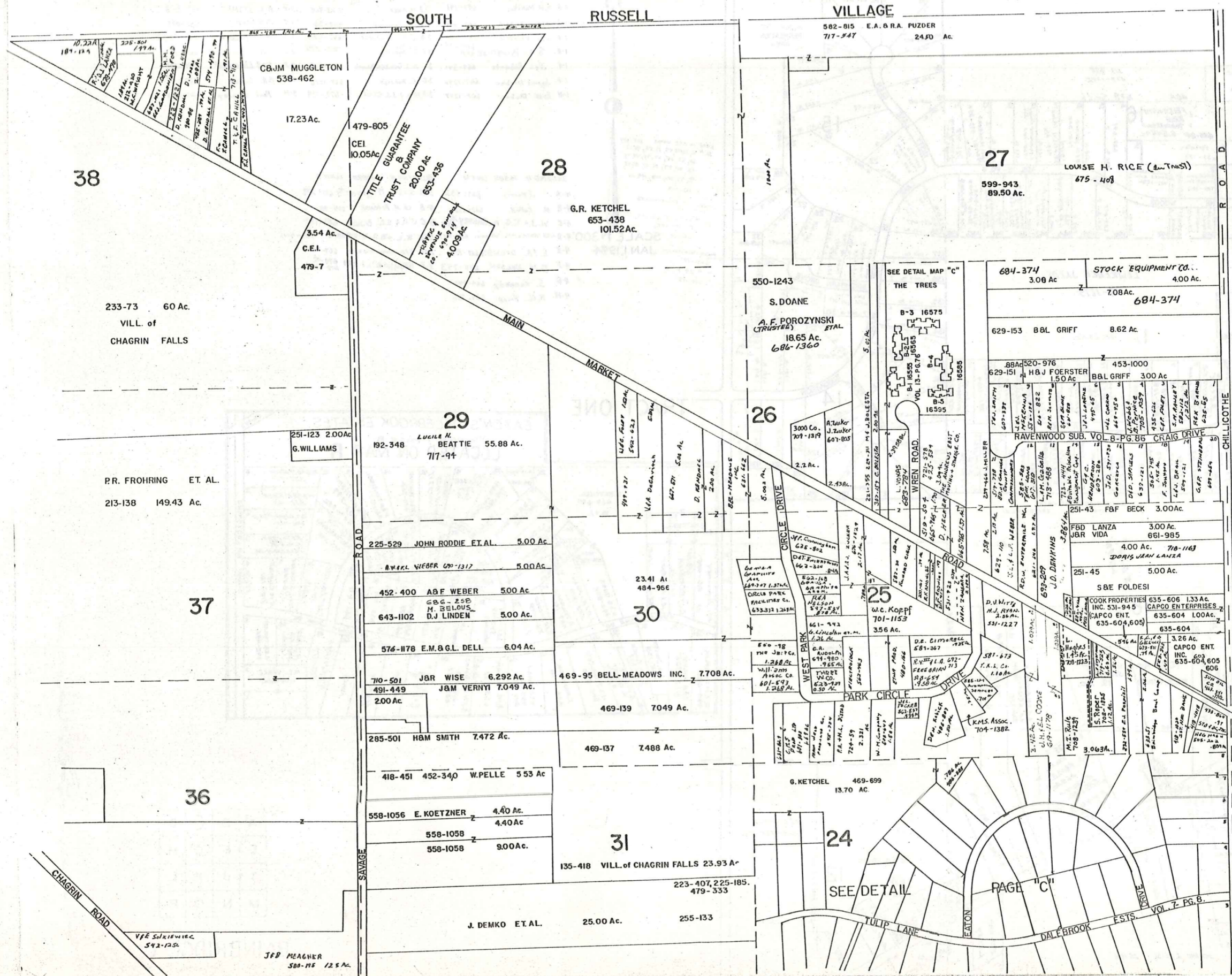


SCALE 1"=300'  
JAN. 1, 1984

TRACT ONE

A	B	C	D
E	F	G	H
I	J	K	L
M	N	O	P

BAINBRIDGE, "A"



TRACT ONE

SCALE: 1"=300  
JAN 1, 1984

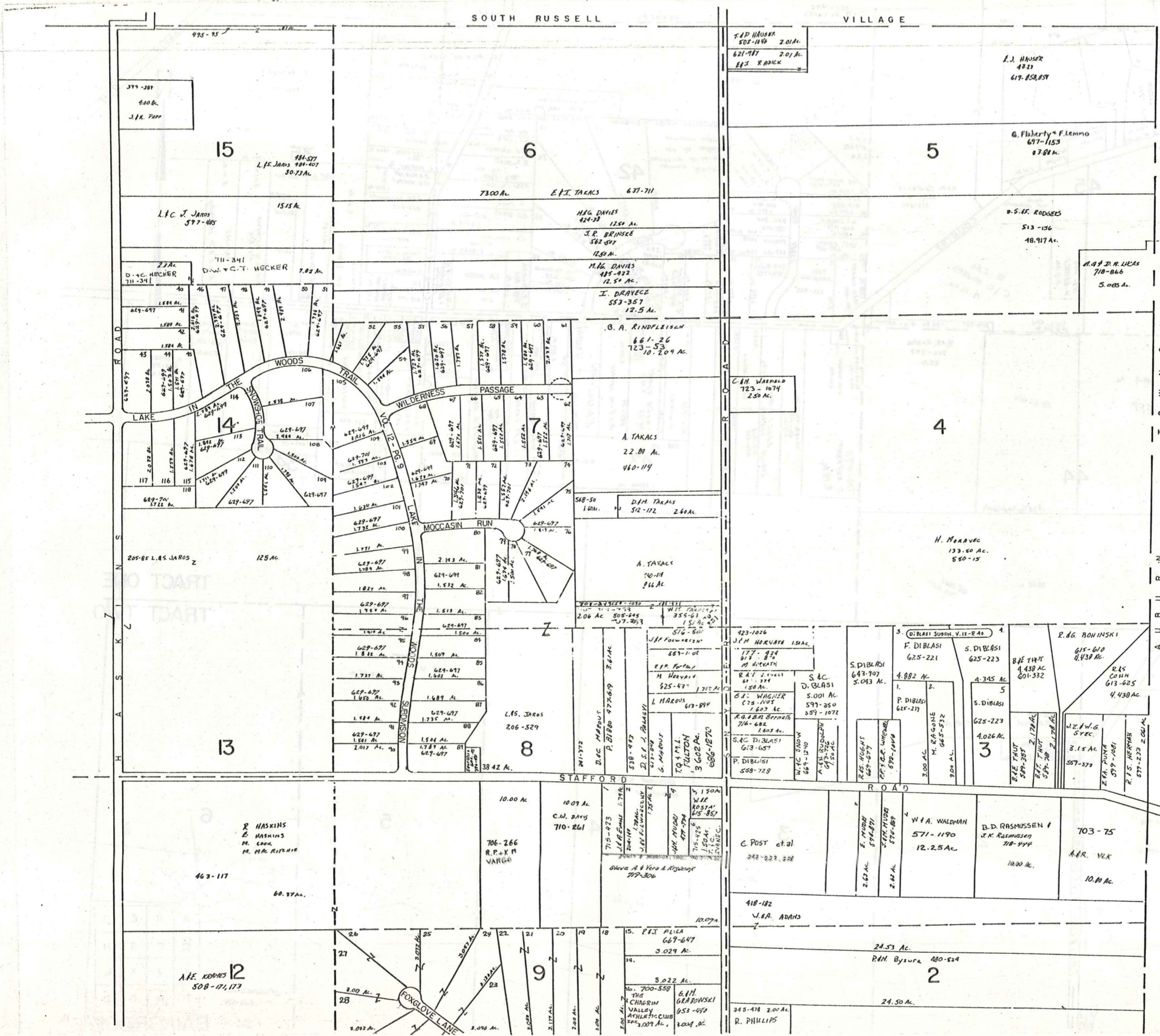
CITIZENS FEDERAL SAVINGS & LOAN ASSN. OF CLEVELAND, OHIO 553-861



A	B	C	D
E	F	G	H
I	J	K	L
M	N	O	P

BAINBRIDGE-B  
25





N  
SCALE: 1"=300'  
JAN. 1, 1981

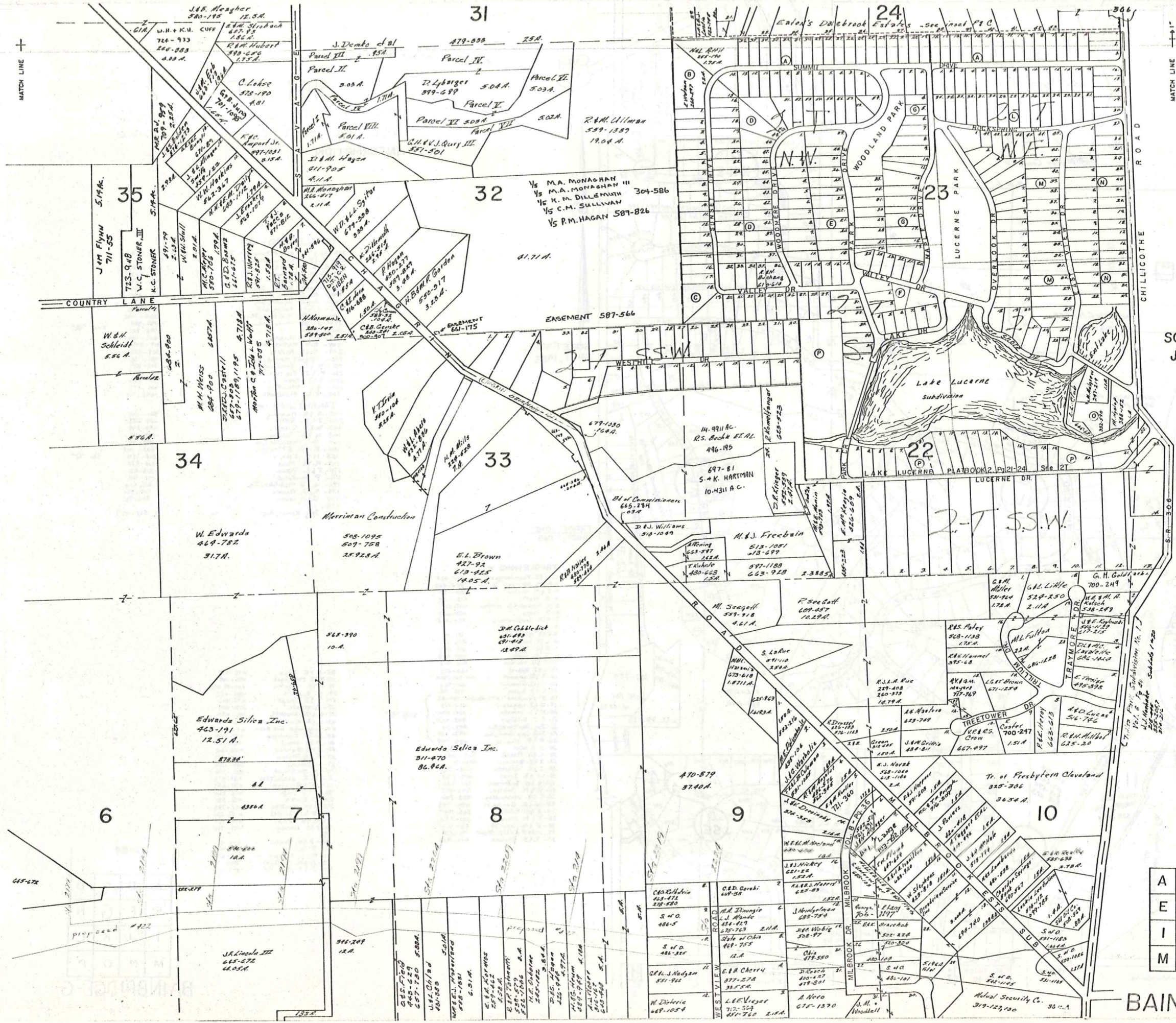
TRACT ONE

A	B	C	D
E	F	G	H
I	J	K	L
M	N	O	P



TRACT ONE  
TRACT TWO

A	B	C	D
E	F	G	H
I	J	K	L
M	N	O	P

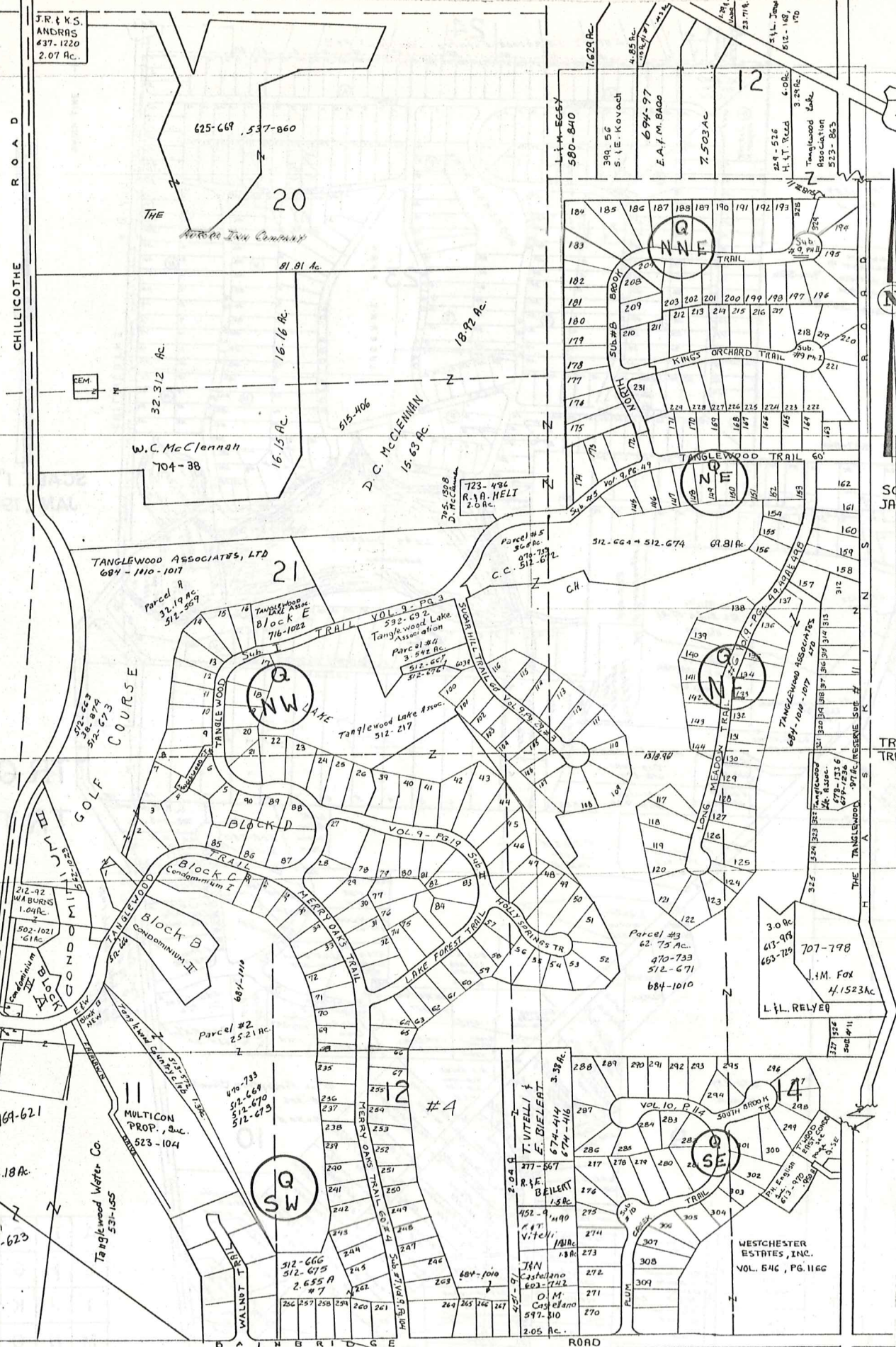


SCALE 1"=300'  
JAN 1, 1984

TR. ONE  
TR. TWO

A	B	C	D
E	F	G	H
I	J	K	L
M	N	O	P

BAINBRIDGE



#1, LOT 12 443-823 T.R. Balduc

# NOTICE

NEW MAP PAGES QNW, QNE, QSW, & QSE,  
WILL GIVE MOST CURRENT TANGLEWOOD  
INFORMATION

## TANGLEWOOD #4

- 235 - W. J.P. Hurenschwander III
- 236 - A. E. Dillenuth, Jr.
- 237 - R. B. Deemott
- 238 - D. E. Crummen
- 239 - C. G. Foster
- 240 - Signet Homes, Inc.
- 241 - C. Mauten
- 242 - Signet Homes, Inc.
- 243 - S. B. Suggs, Jr.
- 244 - E. M. Pulford, Jr.
- 245 - J. Bob Homes, Inc.
- 246 - " " "
- 247 - G. R. Tenen
- 248 - R. D. McIntire
- 249 - C. F. Miller
- 250 - Signet Homes, Inc.
- 251 - P. J. Sorenson
- 252 - M. J. J. Koselink
- 253 - T. J. Kern
- 254 - G. L. Stanke
- 255 - R. J. McGeehan

- 495-506
- 516-62
- 507-685
- 512-243
- 508-567
- 491-124
- 502-856
- 491-131
- 505-813
- 505-452
- 496-251
- 496-251
- 505-146
- 519-239
- 502-459
- 491-135
- 515-310
- 496-863
- 508-230
- 501-122
- 492-90

see "Q"

## TANGLEWOOD #5

- 145 - R. B. Munroy
- 146 - J. B. Rollin
- 147 - D. J. Ciley
- 148 - W. J. D. Bonthen
- 149 - A. Passalacqua
- 150 - R. E. Ettinger
- 151 - M. A. O'Neill
- 152 - R. B. Moss
- 170 - J. S. Pease
- 171 - P. Sanford
- 172 - W. R. Munday, Jr.
- 173 - R. J. Banks
- 174 - G. P. Lease
- 175 - " " "
- 176 - Jay Homes, Inc.

- 501-429
- 525-228
- 495-242
- 505-42
- 505-58
- 505-406
- 516-125
- 515-270
- 513-53
- 512-160
- 519-404
- 515-266
- 502-781
- 562-487

see "Q"

SCALE 1"=300'  
JAN. 1, 1983

TRACT ONE  
TRACT TWO


## TANGLEWOOD #1

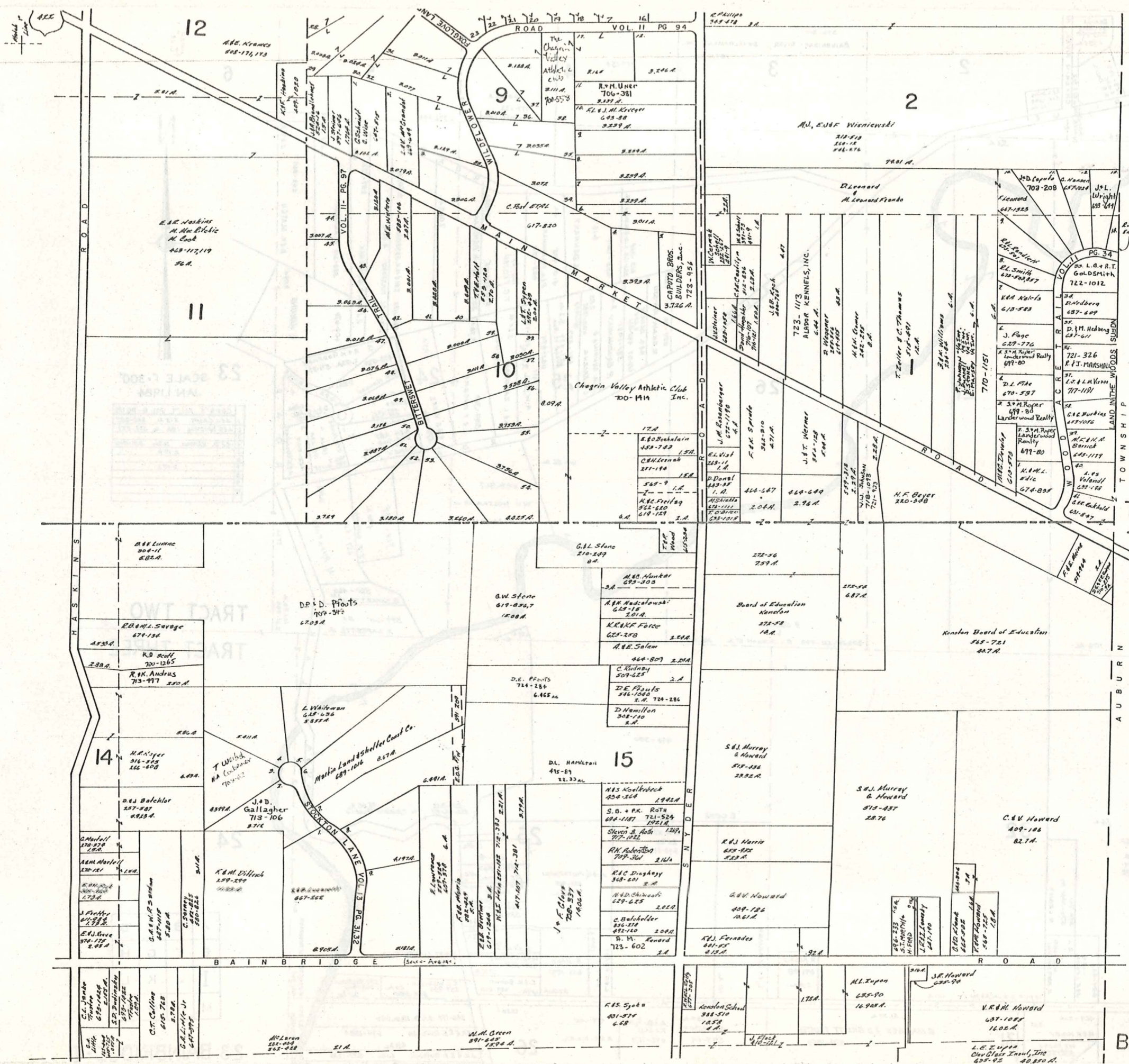
- 1 - W. R. Prendergast 621-357
- 2 - A. M. Althans II 463-660
- 3 - B. P. Keeter 559-1381
- 4 - S. Matt 615-1215
- 5 - R. Novak & D. Miller 607-605
- 6 - A. Jones 480-654
- 7 - F. A. Covarrubias 484-268
- 8 - " " " "
- 9 - R. B. Hind 511-44
- 10 - L. B. Lechner 576-182
- 11 - D. B. Peterson 591-1219
- 12 - J. D. Cook 480-648
- 13 - E. G. Harmon 542-1912
- 14 - W. J. Byard 553-275
- 15 - W. A. Lamont 601-350, 354
- 16 - C. C. Giovanni 601-964
- 17 - L. J. Lynn 470-98
- 18 - J. Fruchter 477-115, 509, 559-52
- 19 - D. J. Wagner 486-728
- 20 - H. L. Longne 559-104
- 21 - A. J. Silbiger 550-352
- 22 - Jay-Jay Homes, Inc. 597-50
- 23 - Jay-Jay Homes, Inc. 597-727
- 24 - A. E. Kravits 485-447
- 25 - J. C. Wick 601-822
- 26 - C. M. Mignell 501-103, 115
- 27 - J. B. Zueckel 524-111
- 28 - J. A. Leonetti 603-394
- 29 - W. E. Jones 482-853
- 30 - H. S. Anderson 551-780
- 31 - R. M. Martin 542-597
- 32 - C. B. Steverding 523-744
- 33 - W. G. Gombert 496-382
- 34 - A. W. Cahill 565-1197
- 35 - T. M. Fleming 551-778
- 36 - E. D. Schmidt 64-1274
- 37 - W. H. D. & M. C. Fraser 778-875
- 38 - R. S. Knaben 538-938

SEE "Q"

- 56 - D. E. Collin 478-577
- 57 - R. S. Marchant 495-299
- 58 - W. V. Virginia 421-11, 1138
- 59 - M. Ritchie 492-162
- 60 - P. J. Christ 477-961
- 61 - B. Steele 505-309
- 62 - W. G. Rodgers 491-479
- 63 - L. A. Hindercheid 655-645
- 64 - C. A. S. San. Assoc. 474-225
- 65 - M. F. Clendenin 478-409
- 66 - K. A. Neao 484-417
- 67 - L. J. Bunton 485-368
- 68 - E. B. Taylor 509-395
- 69 - J. Givens 668-1288
- 70 - M. McGinnis 480-116
- 71 - C. H. Ullestrand 485-823
- 72 - W. M. Liba 470-652
- 73 - P. V. Tiel 492-934
- 74 - M. Bixler 492-58
- 75 - J. M. MacKie 492-783
- 76 - E. J. Baxtel 472-234
- 77 - C. M. Ewas 496-731
- 78 - J. J. Ewald 477-716
- 79 - " " "
- 80 - A. H. Tomic 509-1
- 81 - J. Schil 470-858
- 82 - R. L. Janson 513-800
- 83 - D. M. Guillan 605-449
- 84 - J. J. Browne 513-611

1984

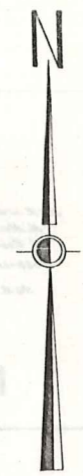
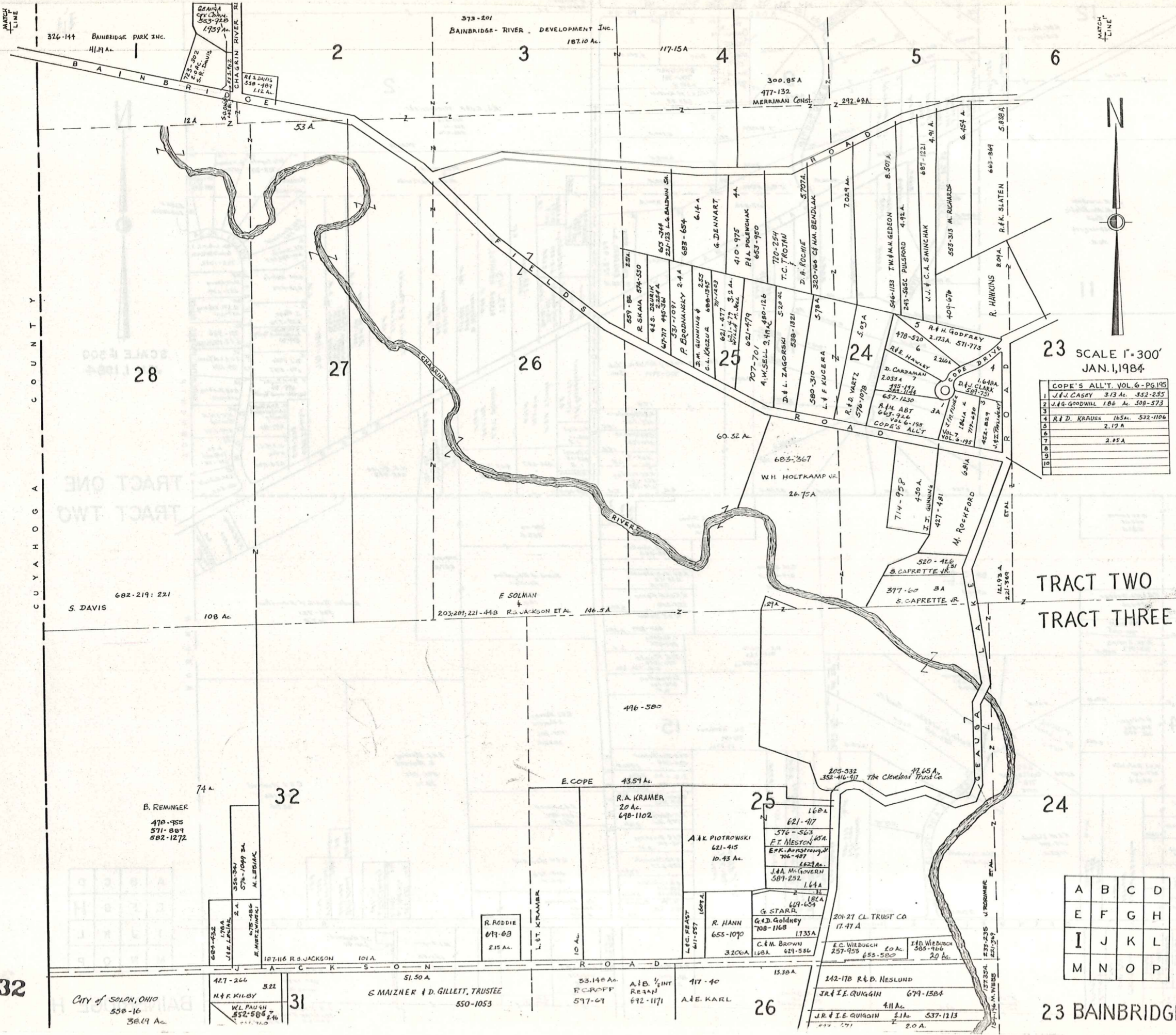




SCALE 1" = 300'  
JAN 1, 1984

TRACT ONE  
TRACT TWO

A	B	C	D
E	F	G	H
I	J	K	L
M	N	O	P



SCALE 1" = 300'  
JAN. 1, 1984

COPE'S ALLT, VOL. 6 - PG. 193	
1	J.E.V. CASEY 3.13 Ac. 552-295
2	J.H. GOODWILL 1.06 Ac. 508-573
3	
4	R.D. KARUSS 1.65 Ac. 532-1106
5	
6	
7	
8	
9	
10	2.85 A

TRACT TWO  
TRACT THREE

A	B	C	D
E	F	G	H
I	J	K	L
M	N	O	P

23 BAINBRIDGE - I

32

CITY of SOLON, OHIO  
538-16  
38.09 Ac.

31

427-246  
M & F KILBY  
5.22  
W.L. PAUGH  
552-586  
2.46

S. MAIZNER & D. GILLET, TRUSTEE  
550-1053

33.14 Ac.  
RCROFF  
597-09

A. & B. 1/2 INT  
REAR  
642-1171

26

142-178 R & D. NESLUND  
JR & I.E. QUIGGIN  
679-1584  
4.11 Ac.

J.R. & I.E. QUIGGIN  
2.11 Ac. 537-1213  
2.0 A.

C U Y A H O G A  
C O U N T Y

326-144 BAINBRIDGE PARK INC.  
41.19 Ac.

12 A  
53 A

28

27

26

25

24

23

682-219: 221  
S. DAVIS  
108 Ac.

203, 287, 221-44B R.S. JACKSON ET AL. 146.5 A.

496-580

E. COPE 43.51 Ac.

R.A. KRAMER 20 Ac. 678-1102

A. & K. PIOTROWSKI 621-415 10.43 Ac.

R. HANN 655-1070 3.20 Ac.

R. RODDIE 671-03 2.15 Ac.

205-532 352-416-917 The Cleveland Trust Co. 47.65 Ac.

201-27 CL. TRUST CO 17.47 A.

142-178 R & D. NESLUND  
JR & I.E. QUIGGIN 679-1584  
4.11 Ac.

J.R. & I.E. QUIGGIN 2.11 Ac. 537-1213  
2.0 A.

15.38 A.

142-178 R & D. NESLUND  
JR & I.E. QUIGGIN 679-1584  
4.11 Ac.

J.R. & I.E. QUIGGIN 2.11 Ac. 537-1213  
2.0 A.

15.38 A.

142-178 R & D. NESLUND  
JR & I.E. QUIGGIN 679-1584  
4.11 Ac.

J.R. & I.E. QUIGGIN 2.11 Ac. 537-1213  
2.0 A.

15.38 A.

142-178 R & D. NESLUND  
JR & I.E. QUIGGIN 679-1584  
4.11 Ac.

J.R. & I.E. QUIGGIN 2.11 Ac. 537-1213  
2.0 A.

15.38 A.

142-178 R & D. NESLUND  
JR & I.E. QUIGGIN 679-1584  
4.11 Ac.

J.R. & I.E. QUIGGIN 2.11 Ac. 537-1213  
2.0 A.

15.38 A.

142-178 R & D. NESLUND  
JR & I.E. QUIGGIN 679-1584  
4.11 Ac.

J.R. & I.E. QUIGGIN 2.11 Ac. 537-1213  
2.0 A.

15.38 A.

142-178 R & D. NESLUND  
JR & I.E. QUIGGIN 679-1584  
4.11 Ac.

J.R. & I.E. QUIGGIN 2.11 Ac. 537-1213  
2.0 A.

15.38 A.

142-178 R & D. NESLUND  
JR & I.E. QUIGGIN 679-1584  
4.11 Ac.

J.R. & I.E. QUIGGIN 2.11 Ac. 537-1213  
2.0 A.

15.38 A.

142-178 R & D. NESLUND  
JR & I.E. QUIGGIN 679-1584  
4.11 Ac.

J.R. & I.E. QUIGGIN 2.11 Ac. 537-1213  
2.0 A.

15.38 A.

142-178 R & D. NESLUND  
JR & I.E. QUIGGIN 679-1584  
4.11 Ac.

J.R. & I.E. QUIGGIN 2.11 Ac. 537-1213  
2.0 A.

15.38 A.

142-178 R & D. NESLUND  
JR & I.E. QUIGGIN 679-1584  
4.11 Ac.

J.R. & I.E. QUIGGIN 2.11 Ac. 537-1213  
2.0 A.

15.38 A.

142-178 R & D. NESLUND  
JR & I.E. QUIGGIN 679-1584  
4.11 Ac.

J.R. & I.E. QUIGGIN 2.11 Ac. 537-1213  
2.0 A.

15.38 A.

142-178 R & D. NESLUND  
JR & I.E. QUIGGIN 679-1584  
4.11 Ac.

J.R. & I.E. QUIGGIN 2.11 Ac. 537-1213  
2.0 A.

15.38 A.

142-178 R & D. NESLUND  
JR & I.E. QUIGGIN 679-1584  
4.11 Ac.

J.R. & I.E. QUIGGIN 2.11 Ac. 537-1213  
2.0 A.

15.38 A.

142-178 R & D. NESLUND  
JR & I.E. QUIGGIN 679-1584  
4.11 Ac.

J.R. & I.E. QUIGGIN 2.11 Ac. 537-1213  
2.0 A.

15.38 A.

142-178 R & D. NESLUND  
JR & I.E. QUIGGIN 679-1584  
4.11 Ac.

J.R. & I.E. QUIGGIN 2.11 Ac. 537-1213  
2.0 A.

15.38 A.

142-178 R & D. NESLUND  
JR & I.E. QUIGGIN 679-1584  
4.11 Ac.

J.R. & I.E. QUIGGIN 2.11 Ac. 537-1213  
2.0 A.

15.38 A.

142-178 R & D. NESLUND  
JR & I.E. QUIGGIN 679-1584  
4.11 Ac.

J.R. & I.E. QUIGGIN 2.11 Ac. 537-1213  
2.0 A.

15.38 A.

142-178 R & D. NESLUND  
JR & I.E. QUIGGIN 679-1584  
4.11 Ac.

J.R. & I.E. QUIGGIN 2.11 Ac. 537-1213  
2.0 A.

15.38 A.

142-178 R & D. NESLUND  
JR & I.E. QUIGGIN 679-1584  
4.11 Ac.

J.R. & I.E. QUIGGIN 2.11 Ac. 537-1213  
2.0 A.

15.38 A.

142-178 R & D. NESLUND  
JR & I.E. QUIGGIN 679-1584  
4.11 Ac.

J.R. & I.E. QUIGGIN 2.11 Ac. 537-1213  
2.0 A.

15.38 A.

142-178 R & D. NESLUND  
JR & I.E. QUIGGIN 679-1584  
4.11 Ac.

J.R. & I.E. QUIGGIN 2.11 Ac. 537-1213  
2.0 A.

15.38 A.

142-178 R & D. NESLUND  
JR & I.E. QUIGGIN 679-1584  
4.11 Ac.

J.R. & I.E. QUIGGIN 2.11 Ac. 537-1213  
2.0 A.

15.38 A.

142-178 R & D. NESLUND  
JR & I.E. QUIGGIN 679-1584  
4.11 Ac.

J.R. & I.E. QUIGGIN 2.11 Ac. 537-1213  
2.0 A.

15.38 A.

142-178 R & D. NESLUND  
JR & I.E. QUIGGIN 679-1584  
4.11 Ac.

J.R. & I.E. QUIGGIN 2.11 Ac. 537-1213  
2.0 A.

15.38 A.

142-178 R & D. NESLUND  
JR & I.E. QUIGGIN 679-1584  
4.11 Ac.

J.R. & I.E. QUIGGIN 2.11 Ac. 537-1213  
2.0 A.

15.38 A.

142-178 R & D. NESLUND  
JR & I.E. QUIGGIN 679-1584  
4.11 Ac.

J.R. & I.E. QUIGGIN 2.11 Ac. 537-1213  
2.0 A.

15.38 A.

142-178 R & D. NESLUND  
JR & I.E. QUIGGIN 679-1584  
4.11 Ac.

J.R. & I.E. QUIGGIN 2.11 Ac. 537-1213  
2.0 A.

15.38 A.

142-178 R & D. NESLUND  
JR & I.E. QUIGGIN 679-1584  
4.11 Ac.

J.R. & I.E. QUIGGIN 2.11 Ac. 537-1213  
2.0 A.

15.38 A.

142-178 R & D. NESLUND  
JR & I.E. QUIGGIN 679-1584  
4.11 Ac.

J.R. & I.E. QUIGGIN 2.11 Ac. 537-1213  
2.0 A.

15.38 A.

142-178 R & D. NESLUND  
JR & I.E. QUIGGIN 679-1584  
4.11 Ac.

J.R. & I.E. QUIGGIN 2.11 Ac. 537-1213  
2.0 A.

15.38 A.

142-178 R & D. NESLUND  
JR & I.E. QUIGGIN 679-1584  
4.11 Ac.

J.R. & I.E. QUIGGIN 2.11 Ac. 537-1213  
2.0 A.

15.38 A.

142-178 R & D. NESLUND  
JR & I.E. QUIGGIN 679-1584  
4.11 Ac.

J.R. & I.E. QUIGGIN 2.11 Ac. 537-1213  
2.0 A.

15.38 A.

142-178 R & D. NESLUND  
JR & I.E. QUIGGIN 679-1584  
4.11 Ac.

J.R. & I.E. QUIGGIN 2.11 Ac. 537-1213  
2.0 A.

15.38 A.

142-178 R & D. NESLUND  
JR & I.E. QUIGGIN 679-1584  
4.11 Ac.

J.R. & I.E. QUIGGIN 2.11 Ac. 537-1213  
2.0 A.

15.38 A.

142-178 R & D. NESLUND  
JR & I.E. QUIGGIN 679-1584  
4.11 Ac.

J.R. & I.E. QUIGGIN 2.11 Ac. 537-1213  
2.0 A.

15.38 A.

142-178 R & D. NESLUND  
JR & I.E. QUIGGIN 679-1584  
4.11 Ac.

J.R. & I.E. QUIGGIN 2.11 Ac. 537-1213  
2.0 A.

15.38 A.

142-178 R & D. NESLUND  
JR & I.E. QUIGGIN 679-1584  
4.11 Ac.

J.R. & I.E. QUIGGIN 2.11 Ac. 537-1213  
2.0 A.

15.38 A.

142-178 R & D. NESLUND  
JR & I.E. QUIGGIN 679-1584  
4.11 Ac.

J.R. & I.E. QUIGGIN 2.11 Ac. 537-1213  
2.0 A.

15.38 A.

142-178 R & D. NESLUND  
JR & I.E. QUIGGIN 679-1584  
4.11 Ac.

J.R. & I.E. QUIGGIN 2.11 Ac. 537-1213  
2.0 A.

15.38 A.

142-178 R & D. NESLUND  
JR & I.E. QUIGGIN 679-1584  
4.11 Ac.

J.R. & I.E. QUIGGIN 2.11 Ac. 537-1213  
2.0 A.

15.38 A.

142-178 R & D. NESLUND  
JR & I.E. QUIGGIN 679-1584  
4.11 Ac.

J.R. & I.E. QUIGGIN 2.11 Ac. 537-1213  
2.0 A.

15.38 A.

142-178 R & D. NESLUND  
JR & I.E. QUIGGIN 679-1584  
4.11 Ac.

J.R. & I.E. QUIGGIN 2.11 Ac. 537-1213  
2.0 A.

15.38 A.

142-178 R & D. NESLUND  
JR & I.E. QUIGGIN 679-1584  
4.11 Ac.

J.R. & I.E. QUIGGIN 2.11 Ac. 537-1213  
2.0 A.

15.38 A.

142-178 R & D. NESLUND  
JR & I.E. QUIGGIN 679-1584  
4.11 Ac.

J.R. & I.E. QUIGGIN 2.11 Ac. 537-1213  
2.0 A.

15.38 A.

142-178 R & D. NESLUND  
JR & I.E. QUIGGIN 679-1584  
4.11 Ac.

J.R. & I.E. QUIGGIN 2.11 Ac. 537-1213  
2.0 A.

15.38 A.

142-178 R & D. NESLUND  
JR & I.E. QUIGGIN 679-1584  
4.11 Ac.

J.R. & I.E. QUIGGIN 2.11 Ac. 537-1213  
2.0 A.

15.38 A.

142-178 R & D. NESLUND  
JR & I.E. QUIGGIN 679-1584  
4.11 Ac.

J.R. & I.E. QUIGGIN 2.11 Ac. 537-1213  
2.0 A.

15.38 A.

142-178 R & D. NESLUND  
JR & I.E. QUIGGIN 679-1584  
4.11 Ac.

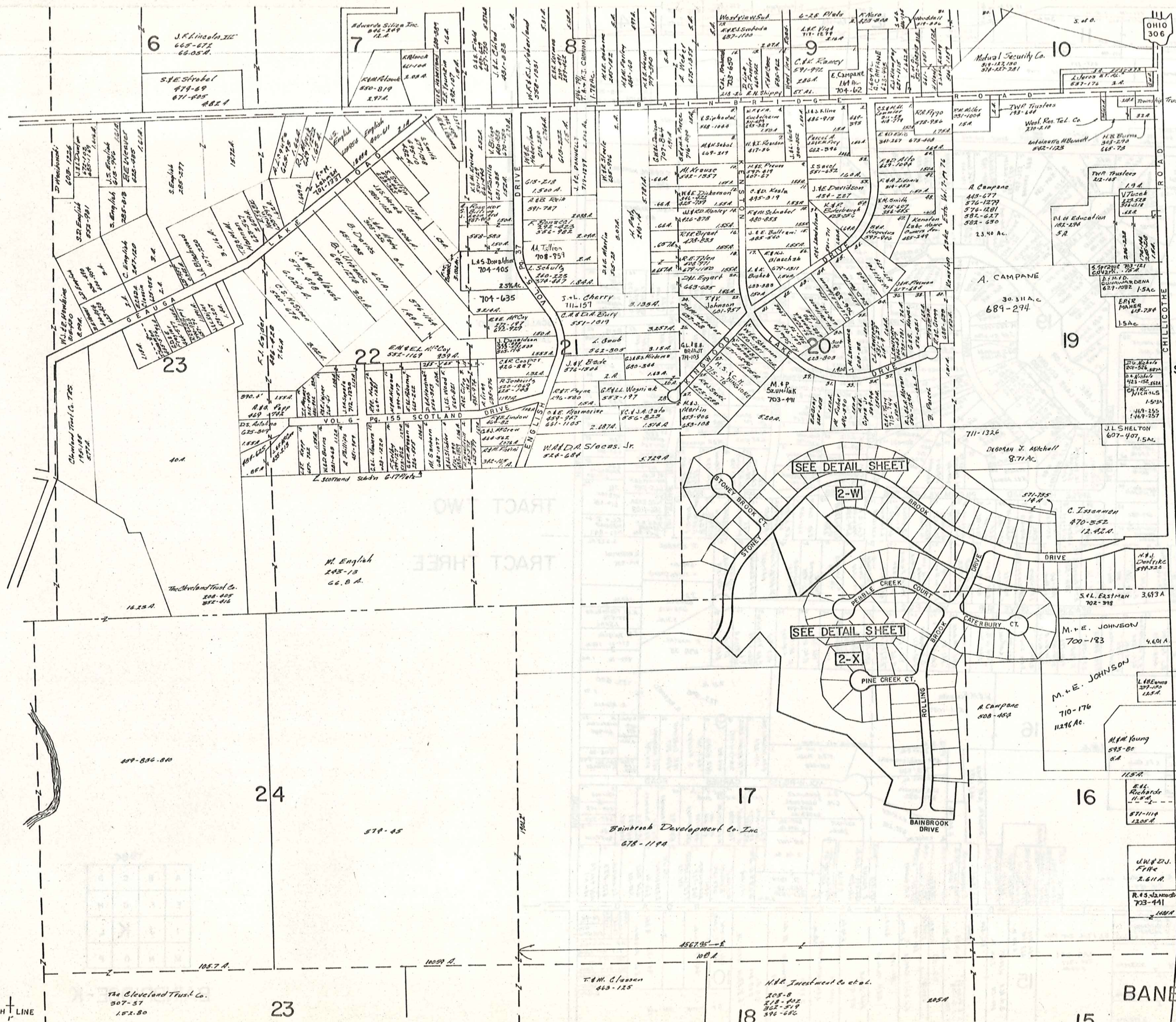
J.R. & I.E. QUIGGIN 2.11 Ac. 537-1213  
2.0 A.

15.38 A.

142-178 R & D. NESLUND  
JR & I.E. QUIGGIN 679-1584  
4.11 Ac.

J.R. & I.E. QUIGGIN 2.11 Ac. 537-1213  
2.0 A.

15.38 A.



OHIO 306



SCALE 1"=300  
JAN. 1, 1984

TR. TWO  
TR THREE

A	B	C	D
E	F	G	H
I	J	K	L
M	N	O	P

33

BANBRIDGE J

MATCH LINE

MATCH LINE

The Cleveland Trust Co.  
307-57  
102.80

T.M. Clesner  
463-125

H.R. Investment Co. et al.  
205-B  
218-422  
302-519  
396-666

A. Campane  
408-452

M. + E. JOHNSON  
710-176  
11296 Ac.

M.M. Young  
515-80  
5 A

E.H. Richards  
110-2  
571-1114  
1200 A

U.W. & J.V.  
F.H.C.  
2.611 A  
R. H. S. S. S. S.  
703-441  
1.000 A

J.L. Shelton  
607-407  
1.5 AC

Deborah J. Mitchell  
8.71 AC

C. Isserman  
470-552  
12.42 A.

S.L. Eastman  
702-398  
3.693 A

M. + E. JOHNSON  
700-183  
4.601 A

M. + E. JOHNSON  
710-176  
11296 Ac.

J.L. Shelton  
607-407  
1.5 AC

A. CAMPANE  
30.311 A.C  
689-294

A. Campane  
463-677  
576-1277  
576-1281  
582-627  
582-630  
23.40 Ac.

West. Res. Tel. Co.  
210-210

Mutual Security Co.  
819-123,150  
378-227,281

S. of O.

WANDA Sloops, Jr.  
524-684

Bainbrook Development Co. Inc  
678-1194

574-45

24

23

17

18

16

15

19

19

20

22

23

6

7

8

9

10

The Cleveland Trust Co.  
307-57  
102.80

T.M. Clesner  
463-125

H.R. Investment Co. et al.  
205-B  
218-422  
302-519  
396-666

A. Campane  
408-452

M. + E. JOHNSON  
710-176  
11296 Ac.

M.M. Young  
515-80  
5 A

E.H. Richards  
110-2  
571-1114  
1200 A

U.W. & J.V.  
F.H.C.  
2.611 A  
R. H. S. S. S.  
703-441  
1.000 A

J.L. Shelton  
607-407  
1.5 AC

Deborah J. Mitchell  
8.71 AC

C. Isserman  
470-552  
12.42 A.

S.L. Eastman  
702-398  
3.693 A

M. + E. JOHNSON  
700-183  
4.601 A

M. + E. JOHNSON  
710-176  
11296 Ac.

J.L. Shelton  
607-407  
1.5 AC

A. CAMPANE  
30.311 A.C  
689-294

A. Campane  
463-677  
576-1277  
576-1281  
582-627  
582-630  
23.40 Ac.

West. Res. Tel. Co.  
210-210

Mutual Security Co.  
819-123,150  
378-227,281

S. of O.

WANDA Sloops, Jr.  
524-684

Bainbrook Development Co. Inc  
678-1194

574-45

24

23

17

18

16

15

19

19

20

22

23

6

7

8

9

10

The Cleveland Trust Co.  
307-57  
102.80

T.M. Clesner  
463-125

H.R. Investment Co. et al.  
205-B  
218-422  
302-519  
396-666

A. Campane  
408-452

M. + E. JOHNSON  
710-176  
11296 Ac.

M.M. Young  
515-80  
5 A

E.H. Richards  
110-2  
571-1114  
1200 A

U.W. & J.V.  
F.H.C.  
2.611 A  
R. H. S. S. S.  
703-441  
1.000 A

J.L. Shelton  
607-407  
1.5 AC

Deborah J. Mitchell  
8.71 AC

C. Isserman  
470-552  
12.42 A.

S.L. Eastman  
702-398  
3.693 A

M. + E. JOHNSON  
700-183  
4.601 A

M. + E. JOHNSON  
710-176  
11296 Ac.

J.L. Shelton  
607-407  
1.5 AC

A. CAMPANE  
30.311 A.C  
689-294

A. Campane  
463-677  
576-1277  
576-1281  
582-627  
582-630  
23.40 Ac.

West. Res. Tel. Co.  
210-210

Mutual Security Co.  
819-123,150  
378-227,281

S. of O.

WANDA Sloops, Jr.  
524-684

Bainbrook Development Co. Inc  
678-1194

574-45

24

23

17

18

16

15

19

19

20

22

23

6

7

8

9

10

The Cleveland Trust Co.  
307-57  
102.80

T.M. Clesner  
463-125

H.R. Investment Co. et al.  
205-B  
218-422  
302-519  
396-666

A. Campane  
408-452

M. + E. JOHNSON  
710-176  
11296 Ac.

M.M. Young  
515-80  
5 A

E.H. Richards  
110-2  
571-1114  
1200 A

U.W. & J.V.  
F.H.C.  
2.611 A  
R. H. S. S. S.  
703-441  
1.000 A

J.L. Shelton  
607-407  
1.5 AC

Deborah J. Mitchell  
8.71 AC

C. Isserman  
470-552  
12.42 A.

S.L. Eastman  
702-398  
3.693 A

M. + E. JOHNSON  
700-183  
4.601 A

M. + E. JOHNSON  
710-176  
11296 Ac.

J.L. Shelton  
607-407  
1.5 AC

A. CAMPANE  
30.311 A.C  
689-294

A. Campane  
463-677  
576-1277  
576-1281  
582-627  
582-630  
23.40 Ac.

West. Res. Tel. Co.  
210-210

Mutual Security Co.  
819-123,150  
378-227,281

S. of O.

WANDA Sloops, Jr.  
524-684

Bainbrook Development Co. Inc  
678-1194

574-45

24

23

17

18

16

15

19

19

20

22

23

6

7

8

9

10

The Cleveland Trust Co.  
307-57  
102.80

T.M. Clesner  
463-125

H.R. Investment Co. et al.  
205-B  
218-422  
302-519  
396-666

A. Campane  
408-452

M. + E. JOHNSON  
710-176  
11296 Ac.

M.M. Young  
515-80  
5 A

E.H. Richards  
110-2  
571-1114  
1200 A

U.W. & J.V.  
F.H.C.  
2.611 A  
R. H. S. S. S.  
703-441  
1.000 A

J.L. Shelton  
607-407  
1.5 AC

Deborah J. Mitchell  
8.71 AC

C. Isserman  
470-552  
12.42 A.

S.L. Eastman  
702-398  
3.693 A

M. + E. JOHNSON  
700-183  
4.601 A

M. + E. JOHNSON  
710-176  
11296 Ac.

J.L. Shelton  
607-407  
1.5 AC

A. CAMPANE  
30.311 A.C  
689-294

A. Campane  
463-677  
576-1277  
576-1281  
582-627  
582-630  
23.40 Ac.

West. Res. Tel. Co.  
210-210

Mutual Security Co.  
819-123,150  
378-227,281

S. of O.

WANDA Sloops, Jr.  
524-684

Bainbrook Development Co. Inc  
678-1194

574-45

24

23

17

18

16

15

19

19

20

22

23

6

7

8

9

10

The Cleveland Trust Co.  
307-57  
102.80

T.M. Clesner  
463-125

H.R. Investment Co. et al.  
205-B  
218-422  
302-519  
396-666

A. Campane  
408-452

M. + E. JOHNSON  
710-176  
11296 Ac.

M.M. Young  
515-80  
5 A

E.H. Richards  
110-2  
571-1114  
1200 A

U.W. & J.V.  
F.H.C.  
2.611 A  
R. H. S. S. S.  
703-441  
1.000 A

J.L. Shelton  
607-407  
1.5 AC

Deborah J. Mitchell  
8.71 AC

C. Isserman  
470-552  
12.42 A.

S.L. Eastman  
702-398  
3.693 A

M. + E. JOHNSON  
700-183  
4.601 A

M. + E. JOHNSON  
710-176  
11296 Ac.

J.L. Shelton  
607-407  
1.5 AC

A. CAMPANE  
30.311 A.C  
689-294

A. Campane  
463-677  
576-1277  
576-1281  
582-627  
582-630  
23.40 Ac.

West. Res. Tel. Co.  
210-210

Mutual Security Co.  
819-123,150  
378-227,281

S. of O.

WANDA Sloops, Jr.  
524-684

Bainbrook Development Co. Inc  
678-1194

574-45

24

23

17

18

16

15

19

19


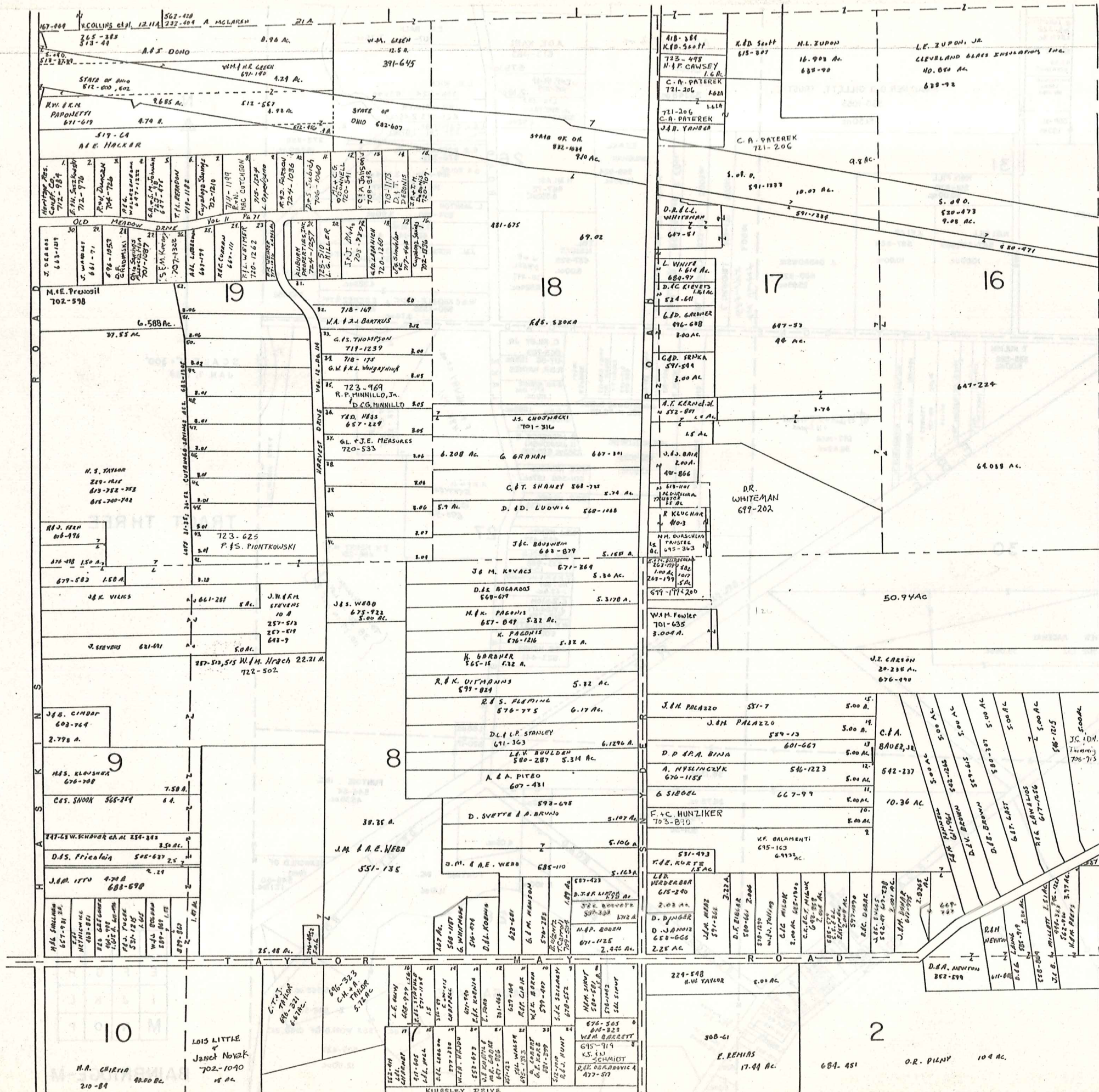
20

22

23

6





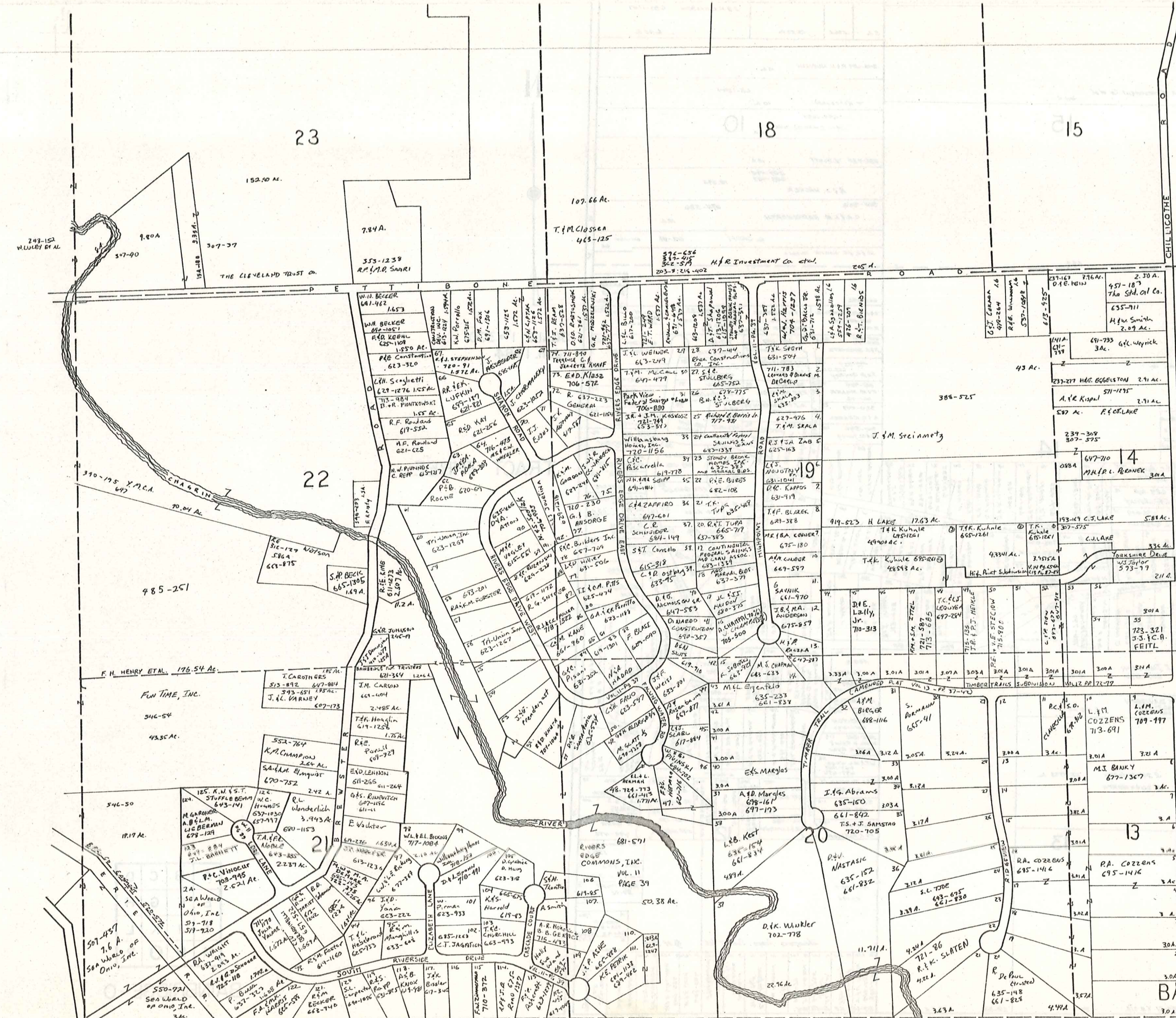
SCALE 1" = 300'  
JAN. 1, 1984

AUBURN TOWNSHIP

TRACT TWO  
TRACT THREE

A	B	C	D
E	F	G	H
I	J	K	L
M	N	O	P





SCALE 1"=300'  
JAN. 1, 1984

TR. THREE



A	B	C	D
E	F	G	H
I	J	K	L
M	N	O	P

BAINBRIDGE-N  
37

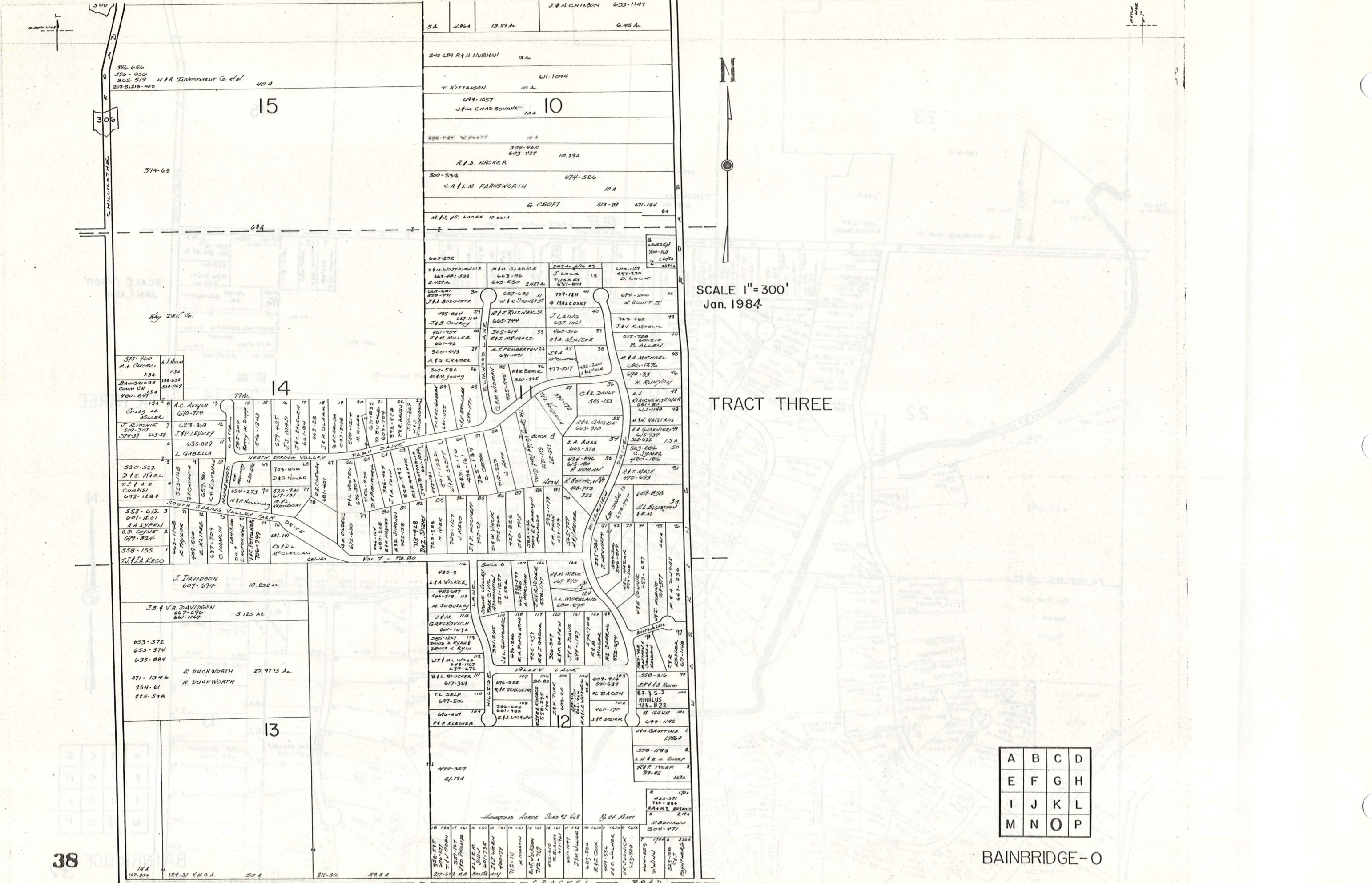


SCALE 1" = 300'  
Jan. 1984

TRACT THREE

A	B	C	D
E	F	G	H
I	J	K	L
M	N	O	P

BAINBRIDGE-O



306  
374-63  
15  
40 A  
N.A. INVESTMENT Co. d/b  
376-656  
376-657  
362-519  
203-B-210-402

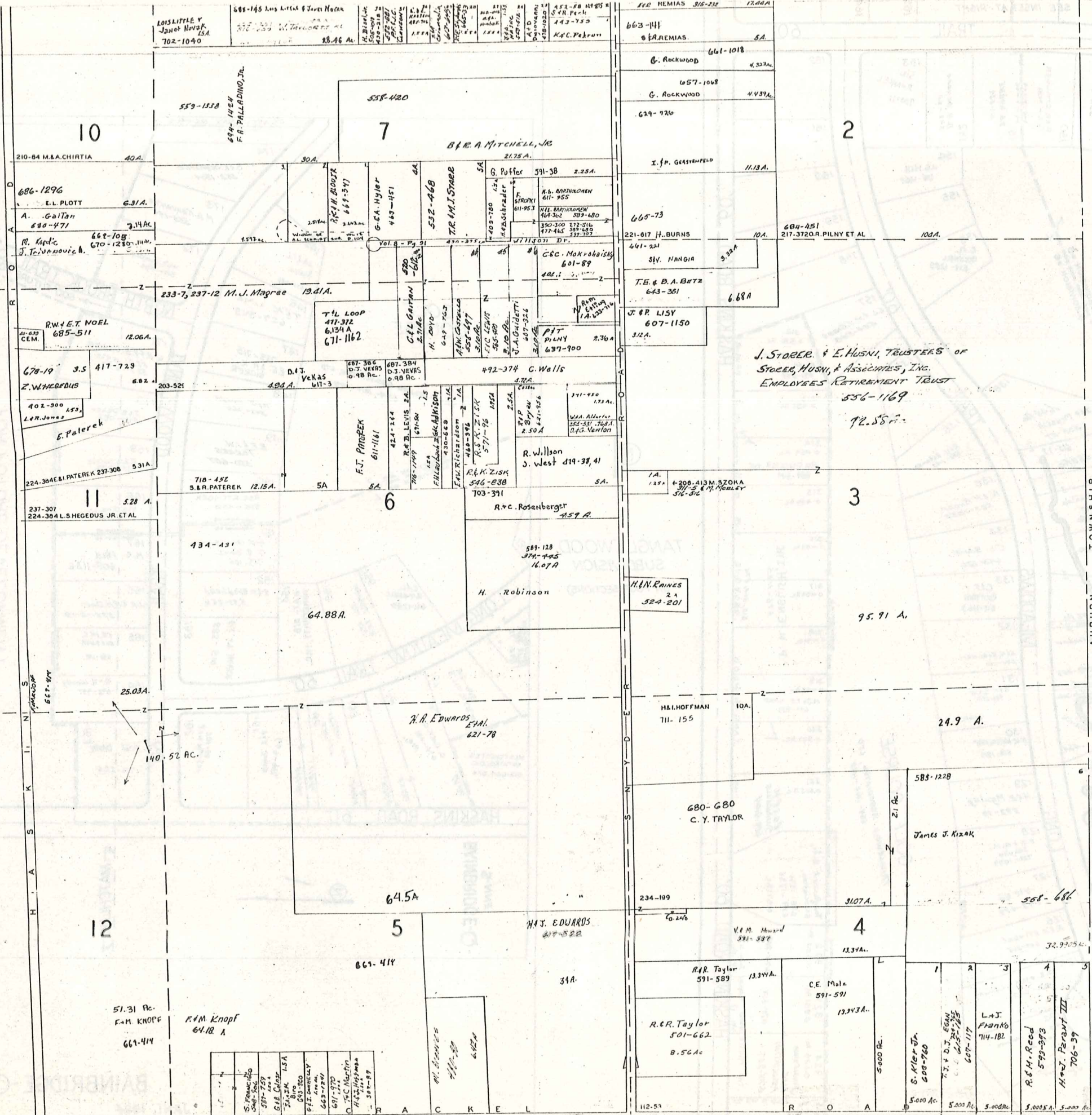
14  
774  
A.C. REYON 13  
670-714  
623-808  
J.P. LEVICKY  
635-829  
L. GIBBELLA  
520-522  
J.S. HALL  
777 A.D. COMBIS  
672-1284  
558-612  
601-101  
A.S. SYREN  
679-824  
558-155  
J.H. KECO

J. DAVIDSON 10.232 ac  
607-674  
J.B. & V.R. DAVIDSON 5.125 ac  
607-676  
661-1167  
653-372  
653-374  
635-884  
R. DUCKWORTH 25.973 ac  
571-1346  
254-61  
225-578  
13  
177-357  
21-174  
114  
147-254  
154-31 Y.M.C.A.  
304  
210-316  
5934

J. & N. CHILSON 633-1147  
S.A. 4.864 13.39 A 6.45 A  
213-691 R.H. HUBMAN 13 A  
T. KITTELSON 10 A  
611-1094  
699-1057  
J.H. CHADBOURNE 10 A  
10  
282-229 W. PLATT  
304-440  
603-427  
R.D. HACKER 10.37 A  
300-538  
674-586  
C.A. & L.M. FARNSWORTH 10 A  
G. CROFT 513-87 671-184  
M.F.S. AS. LOCKE 17.861 A  
64  
663-252  
T.M. WOTKINAWICZ 663-46  
663-530 Z.H. TAL  
2.H. TAL  
663-481  
663-482  
J.H. BODOVITZ 30  
657-682  
W. & C. STONEST  
665-744  
J.B. CONROY  
661-954  
J.M. MILLER  
661-442  
320-443  
A.G. KRAMER  
607-582  
M.M. JUNG  
26  
M.M. SLADICK 663-46  
663-530 Z.H. TAL  
657-682  
W. & C. STONEST  
665-744  
J.B. CONROY  
325-214  
C.J. NEUSACE  
A.J. PENNERMAN 51  
691-1091  
J.H. BERKE 30  
320-545  
C.M. WIDMAY  
645-595  
645-596  
645-597  
645-598  
645-599  
645-600  
645-601  
645-602  
645-603  
645-604  
645-605  
645-606  
645-607  
645-608  
645-609  
645-610  
645-611  
645-612  
645-613  
645-614  
645-615  
645-616  
645-617  
645-618  
645-619  
645-620  
645-621  
645-622  
645-623  
645-624  
645-625  
645-626  
645-627  
645-628  
645-629  
645-630  
645-631  
645-632  
645-633  
645-634  
645-635  
645-636  
645-637  
645-638  
645-639  
645-640  
645-641  
645-642  
645-643  
645-644  
645-645  
645-646  
645-647  
645-648  
645-649  
645-650  
645-651  
645-652  
645-653  
645-654  
645-655  
645-656  
645-657  
645-658  
645-659  
645-660  
645-661  
645-662  
645-663  
645-664  
645-665  
645-666  
645-667  
645-668  
645-669  
645-670  
645-671  
645-672  
645-673  
645-674  
645-675  
645-676  
645-677  
645-678  
645-679  
645-680  
645-681  
645-682  
645-683  
645-684  
645-685  
645-686  
645-687  
645-688  
645-689  
645-690  
645-691  
645-692  
645-693  
645-694  
645-695  
645-696  
645-697  
645-698  
645-699  
645-700  
645-701  
645-702  
645-703  
645-704  
645-705  
645-706  
645-707  
645-708  
645-709  
645-710  
645-711  
645-712  
645-713  
645-714  
645-715  
645-716  
645-717  
645-718  
645-719  
645-720  
645-721  
645-722  
645-723  
645-724  
645-725  
645-726  
645-727  
645-728  
645-729  
645-730  
645-731  
645-732  
645-733  
645-734  
645-735  
645-736  
645-737  
645-738  
645-739  
645-740  
645-741  
645-742  
645-743  
645-744  
645-745  
645-746  
645-747  
645-748  
645-749  
645-750  
645-751  
645-752  
645-753  
645-754  
645-755  
645-756  
645-757  
645-758  
645-759  
645-760  
645-761  
645-762  
645-763  
645-764  
645-765  
645-766  
645-767  
645-768  
645-769  
645-770  
645-771  
645-772  
645-773  
645-774  
645-775  
645-776  
645-777  
645-778  
645-779  
645-780  
645-781  
645-782  
645-783  
645-784  
645-785  
645-786  
645-787  
645-788  
645-789  
645-790  
645-791  
645-792  
645-793  
645-794  
645-795  
645-796  
645-797  
645-798  
645-799  
645-800  
645-801  
645-802  
645-803  
645-804  
645-805  
645-806  
645-807  
645-808  
645-809  
645-810  
645-811  
645-812  
645-813  
645-814  
645-815  
645-816  
645-817  
645-818  
645-819  
645-820  
645-821  
645-822  
645-823  
645-824  
645-825  
645-826  
645-827  
645-828  
645-829  
645-830  
645-831  
645-832  
645-833  
645-834  
645-835  
645-836  
645-837  
645-838  
645-839  
645-840  
645-841  
645-842  
645-843  
645-844  
645-845  
645-846  
645-847  
645-848  
645-849  
645-850  
645-851  
645-852  
645-853  
645-854  
645-855  
645-856  
645-857  
645-858  
645-859  
645-860  
645-861  
645-862  
645-863  
645-864  
645-865  
645-866  
645-867  
645-868  
645-869  
645-870  
645-871  
645-872  
645-873  
645-874  
645-875  
645-876  
645-877  
645-878  
645-879  
645-880  
645-881  
645-882  
645-883  
645-884  
645-885  
645-886  
645-887  
645-888  
645-889  
645-890  
645-891  
645-892  
645-893  
645-894  
645-895  
645-896  
645-897  
645-898  
645-899  
645-900  
645-901  
645-902  
645-903  
645-904  
645-905  
645-906  
645-907  
645-908  
645-909  
645-910  
645-911  
645-912  
645-913  
645-914  
645-915  
645-916  
645-917  
645-918  
645-919  
645-920  
645-921  
645-922  
645-923  
645-924  
645-925  
645-926  
645-927  
645-928  
645-929  
645-930  
645-931  
645-932  
645-933  
645-934  
645-935  
645-936  
645-937  
645-938  
645-939  
645-940  
645-941  
645-942  
645-943  
645-944  
645-945  
645-946  
645-947  
645-948  
645-949  
645-950  
645-951  
645-952  
645-953  
645-954  
645-955  
645-956  
645-957  
645-958  
645-959  
645-960  
645-961  
645-962  
645-963  
645-964  
645-965  
645-966  
645-967  
645-968  
645-969  
645-970  
645-971  
645-972  
645-973  
645-974  
645-975  
645-976  
645-977  
645-978  
645-979  
645-980  
645-981  
645-982  
645-983  
645-984  
645-985  
645-986  
645-987  
645-988  
645-989  
645-990  
645-991  
645-992  
645-993  
645-994  
645-995  
645-996  
645-997  
645-998  
645-999  
646-000  
646-001  
646-002  
646-003  
646-004  
646-005  
646-006  
646-007  
646-008  
646-009  
646-010  
646-011  
646-012  
646-013  
646-014  
646-015  
646-016  
646-017  
646-018  
646-019  
646-020  
646-021  
646-022  
646-023  
646-024  
646-025  
646-026  
646-027  
646-028  
646-029  
646-030  
646-031  
646-032  
646-033  
646-034  
646-035  
646-036  
646-037  
646-038  
646-039  
646-040  
646-041  
646-042  
646-043  
646-044  
646-045  
646-046  
646-047  
646-048  
646-049  
646-050  
646-051  
646-052  
646-053  
646-054  
646-055  
646-056  
646-057  
646-058  
646-059  
646-060  
646-061  
646-062  
646-063  
646-064  
646-065  
646-066  
646-067  
646-068  
646-069  
646-070  
646-071  
646-072  
646-073  
646-074  
646-075  
646-076  
646-077  
646-078  
646-079  
646-080  
646-081  
646-082  
646-083  
646-084  
646-085  
646-086  
646-087  
646-088  
646-089  
646-090  
646-091  
646-092  
646-093  
646-094  
646-095  
646-096  
646-097  
646-098  
646-099  
646-100  
646-101  
646-102  
646-103  
646-104  
646-105  
646-106  
646-107  
646-108  
646-109  
646-110  
646-111  
646-112  
646-113  
646-114  
646-115  
646-116  
646-117  
646-118  
646-119  
646-120  
646-121  
646-122  
646-123  
646-124  
646-125  
646-126  
646-127  
646-128  
646-129  
646-130  
646-131  
646-132  
646-133  
646-134  
646-135  
646-136  
646-137  
646-138  
646-139  
646-140  
646-141  
646-142  
646-143  
646-144  
646-145  
646-146  
646-147  
646-148  
646-149  
646-150  
646-151  
646-152  
646-153  
646-154  
646-155  
646-156  
646-157  
646-158  
646-159  
646-160  
646-161  
646-162  
646-163  
646-164  
646-165  
646-166  
646-167  
646-168  
646-169  
646-170  
646-171  
646-172  
646-173  
646-174  
646-175  
646-176  
646-177  
646-178  
646-179  
646-180  
646-181  
646-182  
646-183  
646-184  
646-185  
646-186  
646-187  
646-188  
646-189  
646-190  
646-191  
646-192  
646-193  
646-194  
646-195  
646-196  
646-197  
646-198  
646-199  
646-200  
646-201  
646-202  
646-203  
646-204  
646-205  
646-206  
646-207  
646-208  
646-209  
646-210  
646-211  
646-212  
646-213  
646-214  
646-215  
646-216  
646-217  
646-218  
646-219  
646-220  
646-221  
646-222  
646-223  
646-224  
646-225  
646-226  
646-227  
646-228  
646-229  
646-230  
646-231  
646-232  
646-233  
646-234  
646-235  
646-236  
646-237  
646-238  
646-239  
646-240  
646-241  
646-242  
646-243  
646-244  
646-245  
646-246  
646-247  
646-248  
646-249  
646-250  
646-251  
646-252  
646-253  
646-254  
646-255  
646-256  
646-257  
646-258  
646-259  
646-260  
646-261  
646-262  
646-263  
646-264  
646-265  
646-266  
646-267  
646-268  
646-269  
646-270  
646-271  
646-272  
646-273  
646-274  
646-275  
646-276  
646-277  
646-278  
646-279  
646-280  
646-281  
646-282  
646-283  
646-284  
646-285  
646-286  
646-287  
646-288  
646-289  
646-290  
646-291  
646-292  
646-293  
646-294  
646-295  
646-296  
646-297  
646-298  
646-299  
646-300  
646-301  
646-302  
646-303  
646-304  
646-305  
646-306  
646-307  
646-308  
646-309  
646-310  
646-311  
646-312  
646-313  
646-314  
646-315  
646-316  
646-317  
646-318  
646-319  
646-320  
646-321  
646-322  
646-323  
646-324  
646-325  
646-326  
646-327  
646-328  
646-329  
646-330  
646-331  
646-332  
646-333  
646-334  
646-335  
646-336  
646-337  
646-338  
646-339  
646-340  
646-341  
646-342  
646-343  
646-344  
646-345  
646-346  
646-347  
646-348  
646-349  
646-350  
646-351  
646-352  
646-353  
646-354  
646-355  
646-356  
646-357  
646-358  
646-359  
646-360  
646-361  
646-362  
646-363  
646-364  
646-365  
646-366  
646-367  
646-368  
646-369  
646-370  
646-371  
646-372  
646-373  
646-374  
646-375  
646-376  
646-377  
646-378  
646-379  
646-380  
646-381  
646-382  
646-383  
646-384  
646-385  
646-386  
646-387  
646-388  
646-389  
646-390  
646-391  
646-392  
646-393  
646-394  
646-395  
646-396  
646-397  
646-398  
646-399  
646-400  
646-401  
646-402  
646-403  
646-404  
646-405  
646-406  
646-407  
646-408  
646-409  
646-410  
646-411  
646-412  
646-413  
646-414  
646-415  
646-416  
646-417  
646-418  
646-419  
646-420  
646-421  
646-422  
646-423  
646-424  
646-425  
646-426  
646-427  
646-428  
646-429  
646-430  
646-431  
646-432  
646-433  
646-434  
646-435  
646-436  
646-437  
646-438  
646-439  
646-440  
646-441  
646-442  
646-443  
646-444  
646-445  
646-446  
646-447  
646-448  
646-449  
646-450  
646-451  
646-452  
646-453  
646-454  
646-455  
646-456  
646-457  
646-458  
646-459  
646-460  
646-461  
646-462  
646-463  
646-464  
646-465  
646-466  
646-467  
646-468  
646-469  
646-470  
646-471  
646-472  
646-473  
646-474  
646-475  
646-476  
646-477  
646-478  
646-479  
646-480  
646-481  
646-482  
646-483  
646-484  
646-485  
646-486  
646-487  
646-488  
646-489  
646-490  
646-491  
646-492  
646-493  
646-494  
646-495  
646-496  
646-497  
646-498  
646-499  
646-500  
646-501  
646-502  
646-503  
646-504  
646-505  
646-506  
646-507  
646-508  
646-509  
646-510  
646-511  
646-512  
646-513  
646-514  
646-515  
646-516  
646-517  
646-518  
646-519  
646-520  
646-521  
646-522  
646-523  
646-524  
646-525  
646-526  
646-527  
646-528  
646-529  
646-530  
646-531  
646-532  
646-533  
646-534  
646-535  
646-536  
646-537  
646-538  
646-539  
646-540  
646-541  
646-542  
646-543  
646-544  
646-545  
646-546  
646-547  
646-548  
646-549  
646-550  
646-551  
646-552  
646-553  
646-554  
646-555  
646-556  
646-557  
646-558  
646-559  
646-560  
646-561  
646-562  
646-563  
646-564  
646-565  
646-566  
646-567  
646-568  
646-569  
646-570  
646-571  
646-572  
646-573  
646-574  
646-575  
646-576  
646-577  
646-578  
646-579  
646-580  
646-581  
646-582  
646-583  
646-584  
646-585  
646-586  
646-587  
646-588  
646-589  
646-590  
646-591  
646-592  
646-593  
646-594  
646-595  
646-596  
646-597  
646-598  
646-599  
646-600  
646-601  
646-602  
646-603  
646-604  
646-605  
646-606  
646-607  
646-608  
646-609  
646-610  
646-611  
646-612  
646-613  
646-614  
646-615  
646-616  
646-617  
646-618  
646-619  
646-620  
646-621  
646-622  
646-623  
646-624  
646-625  
646-626  
646-627  
646-628  
646-629  
646-630  
646-631  
646-632  
646-633  
646-634  
646-635  
646-636  
646-637  
646-638  
646-639  
646-640  
646-641  
646-642  
646-643  
646-644  
646-645  
646-646  
646-647  
646-648  
646-649  
646-650  
646-651  
646-652  
646-653  
646-654  
646-655  
646-656  
646-657  
646-658  
646-659  
646-660  
646-661  
646-662  
646-663  
646-664  
646-665  
646-666  
646-667  
646-668  
646-669  
646-670  
646-671  
646-672  
646-673  
646-674  
646-675  
646-676  
646-677  
646-678  
646-679  
646-680  
646-681  
646-682  
646-683  
646-684  
646-685  
646-686  
646-687  
646-688  
646-689  
646-690  
646-691  
646-692  
646-693  
646-694  
646-695  
646-696  
646-697  
646-698  
646-699  
646-700  
646-701  
646-702  
646-703  
646-704  
646-705  
646-706  
646-707  
646-708  
646-709  
646-710  
646-711  
646-712  
646-713  
646-714  
646-715  
646-716  
646-717  
646-718  
646-719  
646-720  
646-721  
646-722  
646-723  
646-724  
646-725  
646-726  
646-727  
646-728  
646-729  
646-730  
646-731  
646-732  
646-733  
646-734  
646-735  
646-736  
646-737  
646-738  
646-739  
646-740  
646-741  
646-742  
646-743  
646-744  
646-745  
646-746  
646-747  
646-748  
646-749  
646-750  
646-751  
646-752  
646-753  
646-754  
646-755  
646-756  
646-757  
646-758  
646-759  
646-760  
646-761  
646-762  
646-763  
646-764  
646-765  
646-766  
646-767  
646-768  
646-769  
646-770  
646-771  
646-772  
646-773  
646-774  
646-775  
646-776  
646-777  
646-778  
646-779  
646-780  
646-781  
646-782  
646-783  
646-784

MATCH LINE

MATCH LINE



SCALE 1"=300'  
JAN. 1, 1954

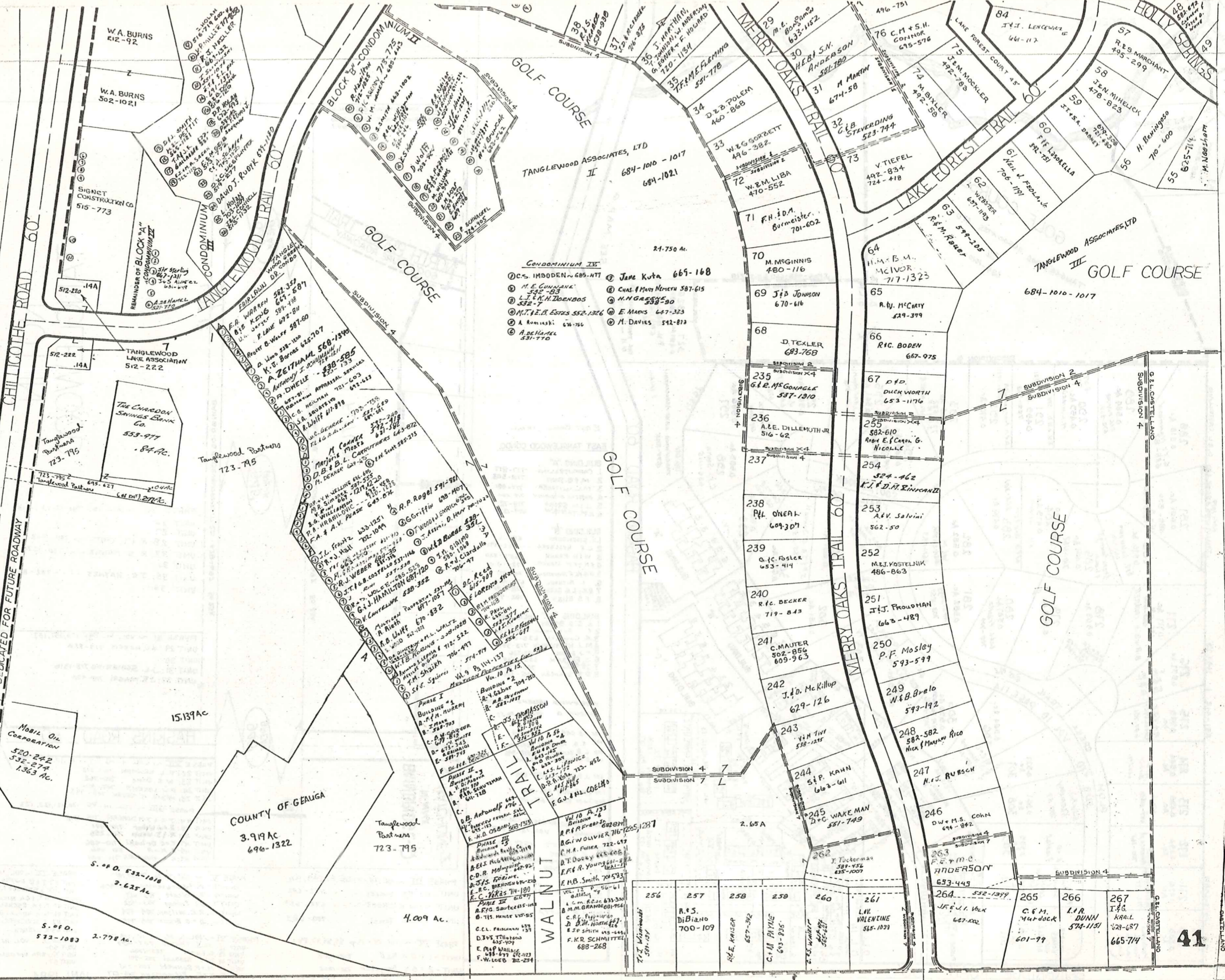
TRACT THREE

AUBURN TOWNSHIP

A	B	C	D
E	F	G	H
I	J	K	L
M	N	O	P



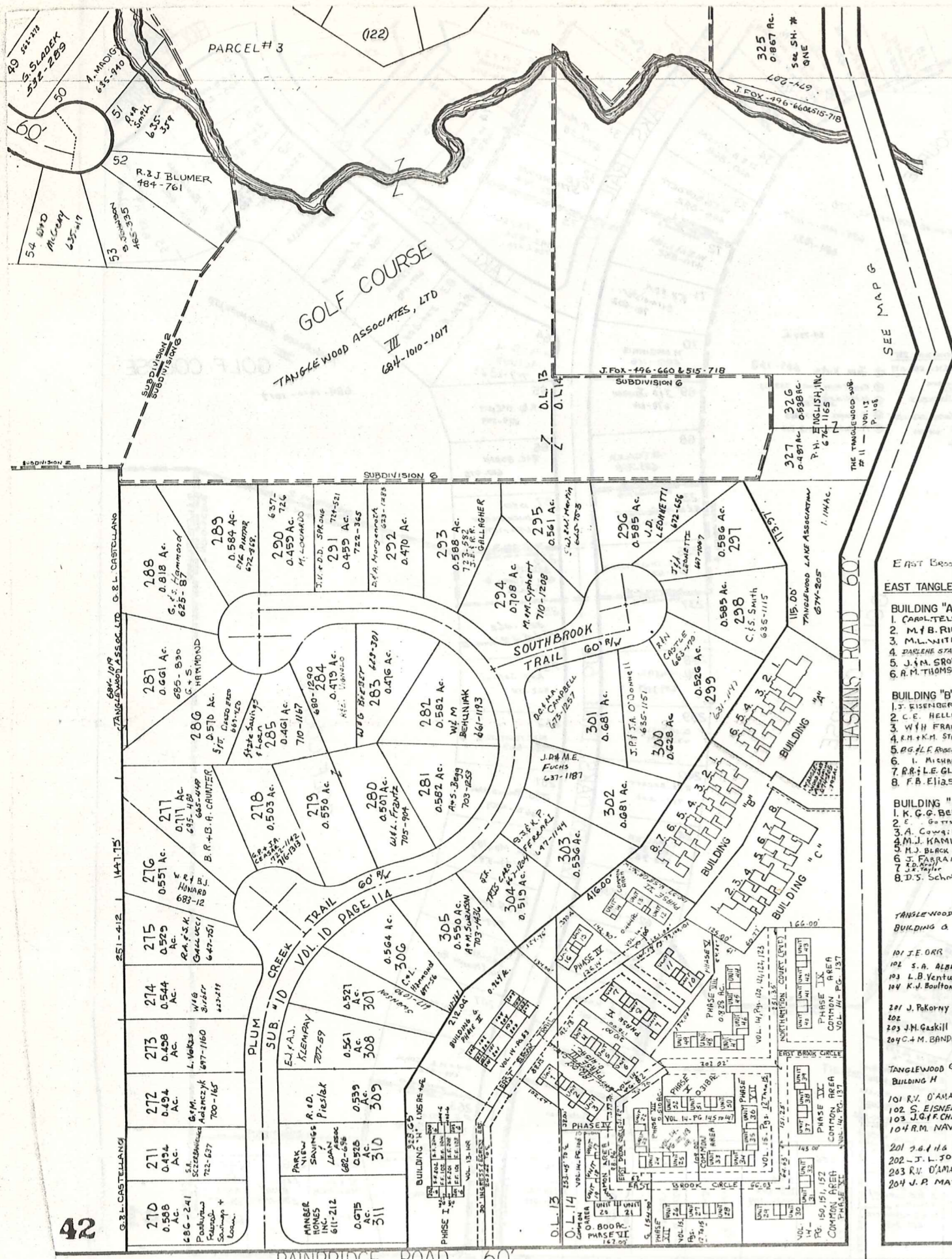
TANGLEWOOD SUBDIVISION (IN FOUR SECTIONS)



- CONDOMINIUM III
- DC'S IMBODEN 685-471
  - M.E. CUNYAN 532-83
  - L.T. & M. DOENOS 532-7
  - M.T. & E. ESTES 552-1266
  - A. KAMASHI 524-76
  - A. S. HANDEL 531-770
  - Jane Kuta 669-168
  - CHAS. & MARY MURPHY 587-615
  - H. HOGAN 538-90
  - E. MARIS 647-323
  - M. DAVIES 542-873

JAN 1, 1984

BAINBRIDGE - Q-SW



**EAST BROOK TRAIL  
EAST TANGLEWOOD CONDO.**

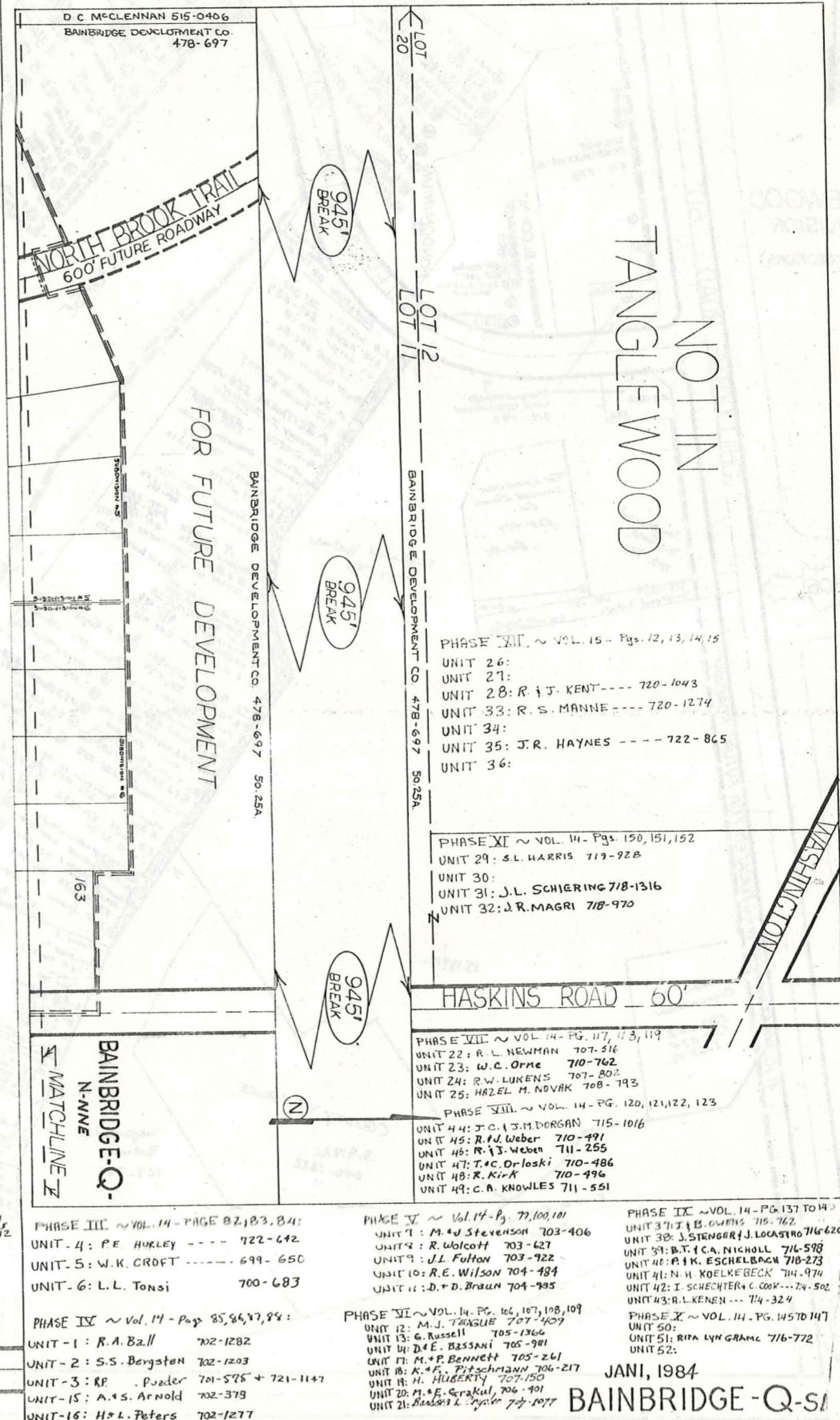
- BUILDING "A"**
- 1. CAROL TELLMAN 717-817
  - 2. M.F.B. RINI 718-305
  - 3. M.L. WITMER 717-881
  - 4. DARLENE STANOVICH 719-264
  - 5. J.M. SROKA 718-72
  - 6. R.M. THOMSON 679-1315
- BUILDING "B"**
- 1. J. EISENBERG 686-1
  - 2. C.E. HELLOBERG 722-971
  - 3. W.H. FRANK 653-820
  - 4. R.H. & K.M. STROZYK 720-400
  - 5. G.G.L. ROBERTSON 647-371
  - 6. I. MICHAEL 629-400
  - 7. R.R. & L.E. GLEW 718-677
  - 8. F.B. ELIAS 702-757

- BUILDING "C"**
- 1. K.G.C. BERRY 718-757
  - 2. C. G. THORNTON 722-1180
  - 3. A. COMPTON 635-474
  - 4. M.J. KAMINSKY 713-354
  - 5. M.J. BLACK 672-536
  - 6. J. FARHAN 635-1039
  - 7. J. P. ... 700-177
  - 8. D.S. SCHRAAL 655-614

- TANGLEWOOD GARDENS CONDO'S  
BUILDING A VOL. 14 - PG. 53**
- 101 J.E. ORR 696-589
  - 102 S.A. ALBRECHT 691-451
  - 103 L.B. Venturi 678-316
  - 104 K.J. Boulton 697-165

- TANGLEWOOD GARDENS CONDO'S  
BUILDING H VOL. 13 - PG. 149**
- 101 R.V. D'AMATO 695-1013
  - 102 S. EISNER 681-99
  - 103 J.G.F. CHIZMAR 681-755
  - 104 R.M. NAYEN 681-104

- TANGLEWOOD GARDENS CONDO'S  
BUILDING I VOL. 13 - PG. 157**
- 201 J.A. H. SHAY 681-581
  - 202 J.L. JOHNSON 671-1522
  - 203 R.V. D'AMATO 685-1013
  - 204 J.R. MATTA 684-377



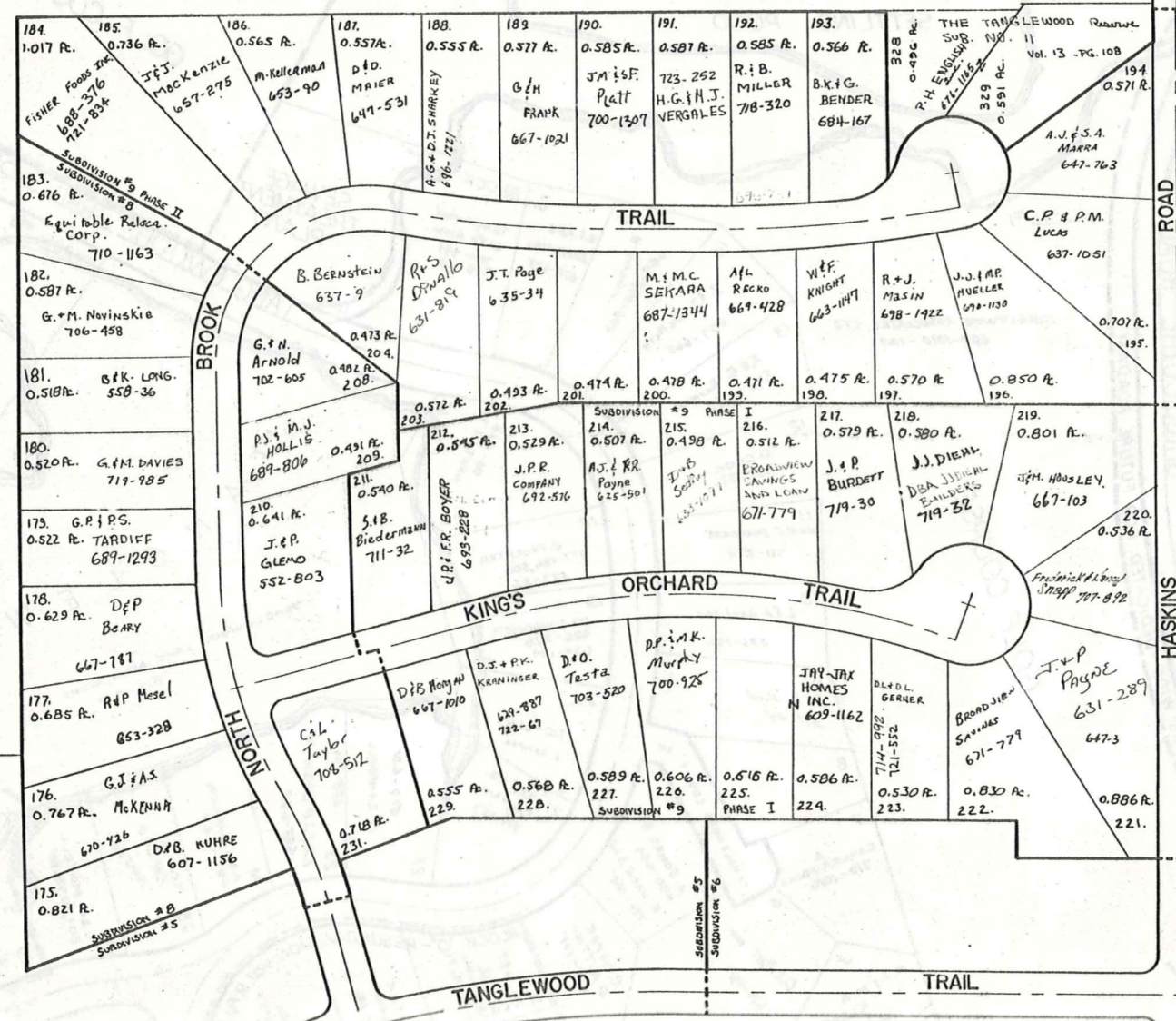
- PHASE III ~ VOL. 14 - PAGE 82, 83, 84:**
- UNIT 4: P.E. HURLEY --- 722-672
  - UNIT 5: W.K. CROFT --- 699-650
  - UNIT 6: L.L. Tonsi 700-683
- PHASE IX ~ Vol. 14 - Page 85, 86, 87, 88:**
- UNIT 1: R.A. Baill 702-1282
  - UNIT 2: S.S. Bergsten 702-1203
  - UNIT 3: R.P. Polder 701-575 + 721-1147
  - UNIT 15: A.S. Arnold 702-379
  - UNIT 16: H.L. Peters 702-1277

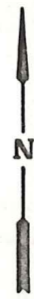
- PHASE VI ~ Vol. 14 - Pg. 71, 100, 101**
- UNIT 1: M.A. Stevenson 703-406
  - UNIT 2: R. Wolcott 703-627
  - UNIT 3: J.L. Fulton 703-722
  - UNIT 10: R.E. Wilson 704-484
  - UNIT 11: D.D. Braun 704-785
- PHASE VII ~ VOL. 14 - PG. 117, 113, 119**
- UNIT 22: R.L. NEWMAN 707-516
  - UNIT 23: W.C. Orme 710-762
  - UNIT 24: R.W. LUKENS 707-802
  - UNIT 25: HAZEL M. NOVAK 708-193

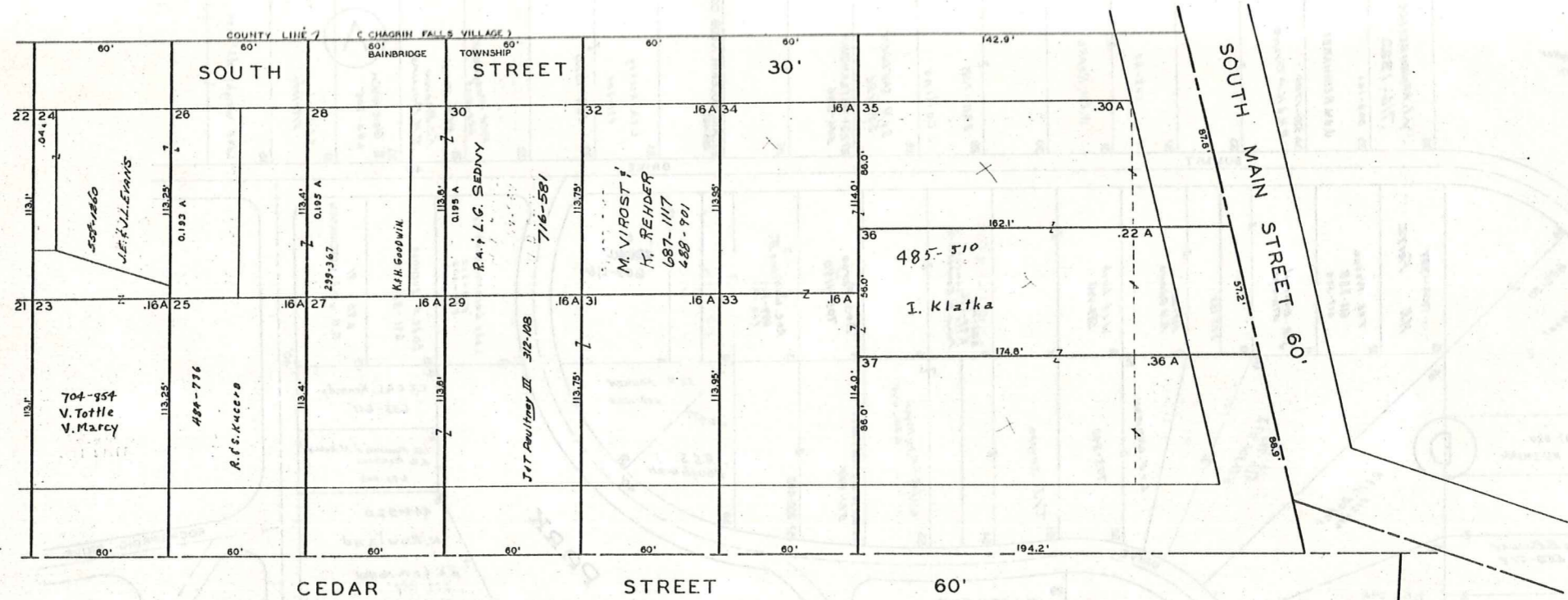
- PHASE VIII ~ VOL. 14 - PG. 120, 121, 122, 123**
- UNIT 44: J.C. J.M. DORGAN 715-1016
  - UNIT 45: R.J. Weber 710-491
  - UNIT 46: R.J. Weber 711-255
  - UNIT 47: T.C. Drloski 710-486
  - UNIT 48: R. Kir-K 710-496
  - UNIT 49: C.A. KNOWLES 711-551
- PHASE IX ~ VOL. 14 - PG. 137 TO 141**
- UNIT 37: J.B. OWENS 715-762
  - UNIT 38: S. STENBERG J. LOCASIO 716-620
  - UNIT 39: B.T. & C.A. NICHOLL 716-598
  - UNIT 40: R.H. ESCHELBECK 718-273
  - UNIT 41: N.H. KOEHLER 714-974
  - UNIT 42: I. SCHECHTER & COOK --- 714-502
  - UNIT 43: R.L. KENEN --- 714-324
- PHASE X ~ VOL. 14 - PG. 157 TO 147**
- UNIT 50: M.J. TRAGUE 707-407
  - UNIT 51: G. Russell 705-1366
  - UNIT 52: D.E. BASSANI 705-981
  - UNIT 53: M.P. BENNETT 705-261
  - UNIT 54: K. Fitzschmann 706-217
  - UNIT 55: H. HILBERT 707-100
  - UNIT 56: M.E. Grawal, 706-401
  - UNIT 57: B. L. ... 707-1077

JANI, 1984  
**BAINBRIDGE-Q-51**

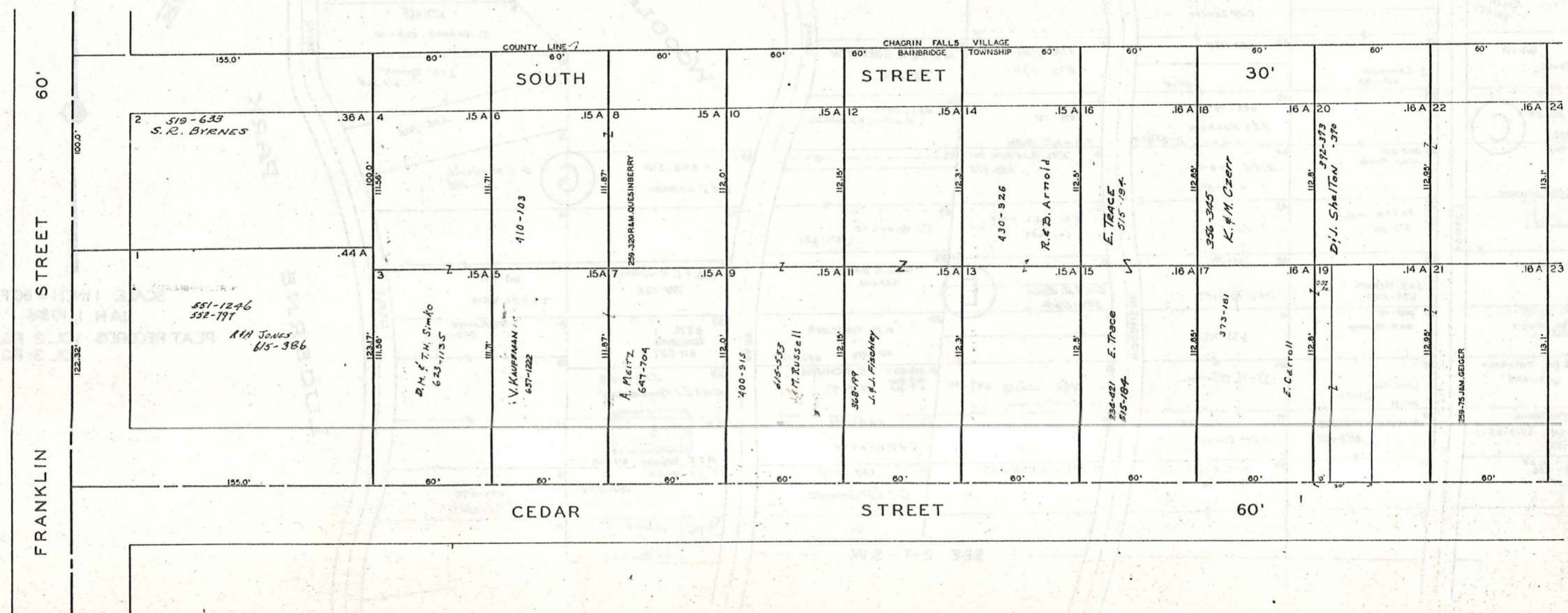


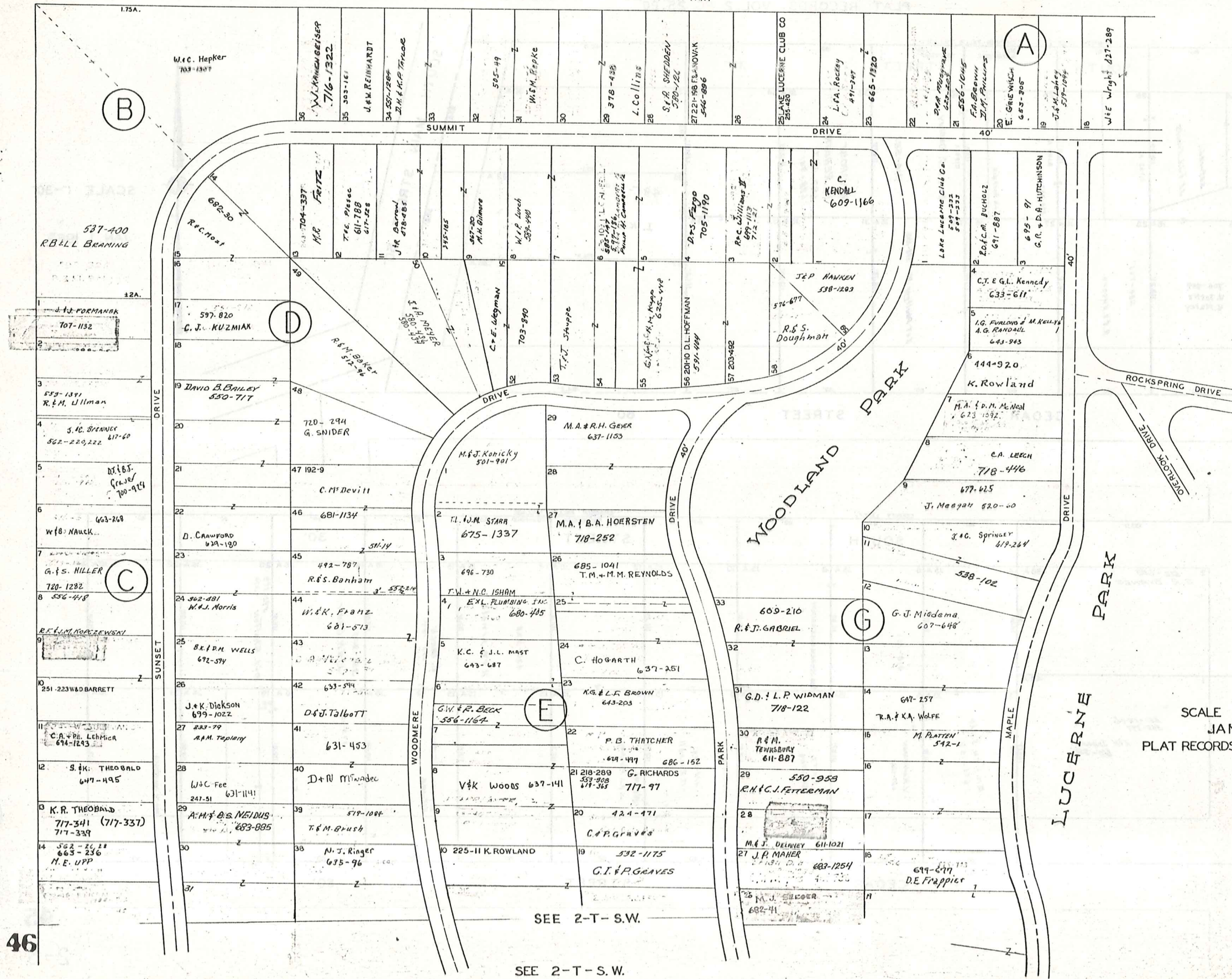


  
 N  
 SCALE 1"=100'  
 JAN 1, 1984



SCALE 1"=30'  
 JAN. 1, 1984





SEE 2-T-N.E.



SCALE 1 INCH = 80 FEET  
 JAN. 1, 1984  
 PLAT RECORDS VOL. 2 PG. 21-24  
 VOL. 3 PG. 19, 20

SEE 2-T-S.W.

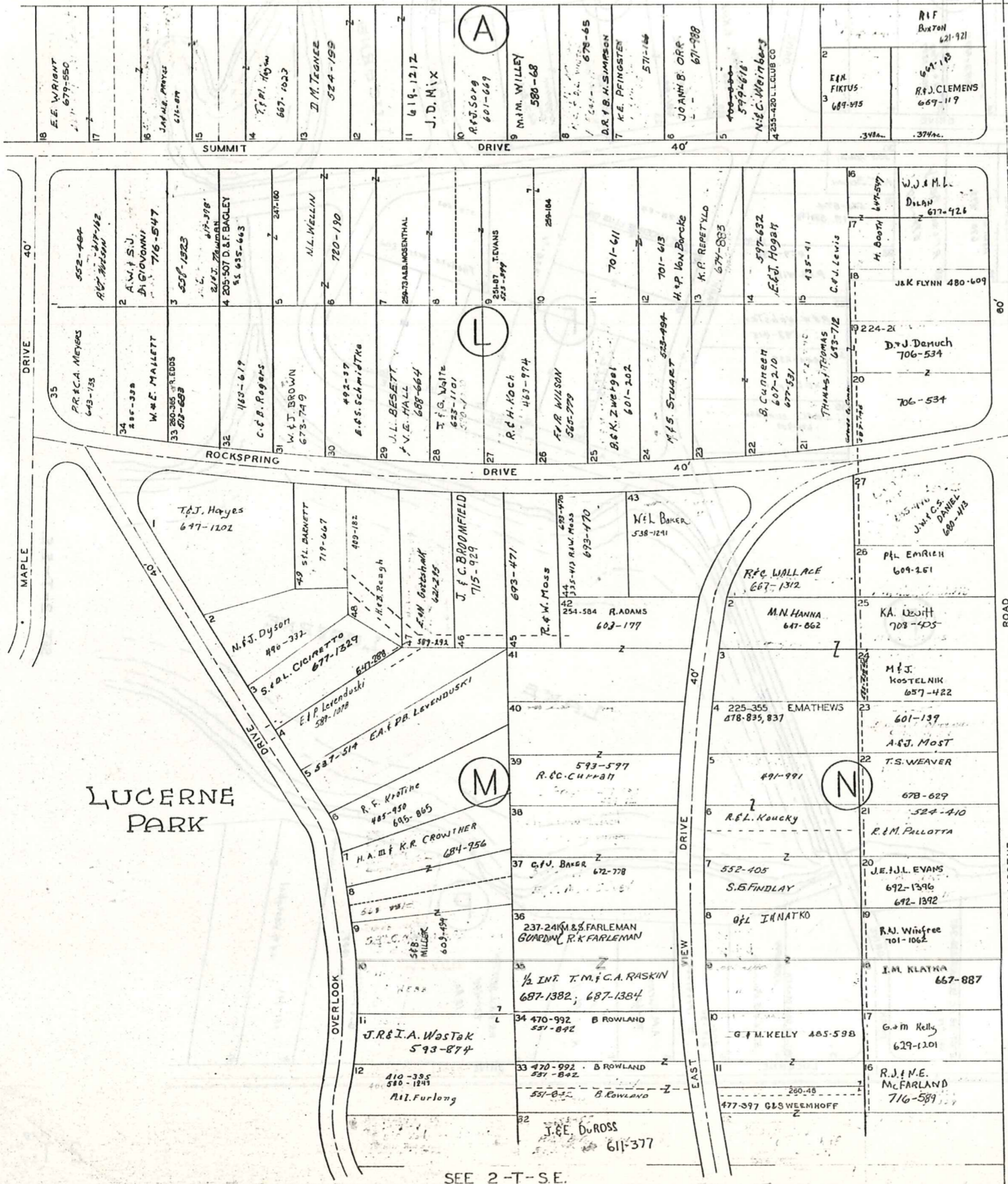
SEE 2-T-S.W.

BAINBRIDGE TOWNSHIP

LAKE LUCERNE SUB. N.E. PART

O.L. 22 & 23 TRACT I

SEE 2-T-N.W.



SCALE 1 INCH = 80 FEET

PLAT RECORDS VOL. 2 PG. 21-24  
VOL. 3 PG. 19, 20

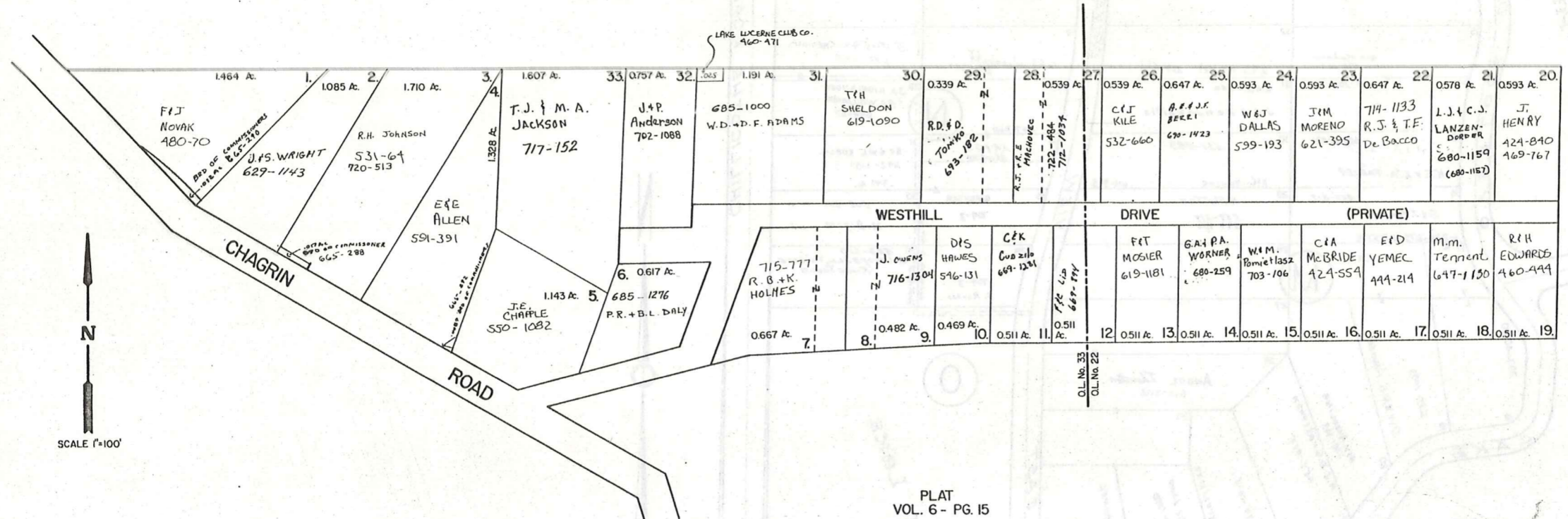
JAN. 1, 1934

SEE 2-T-S.E.

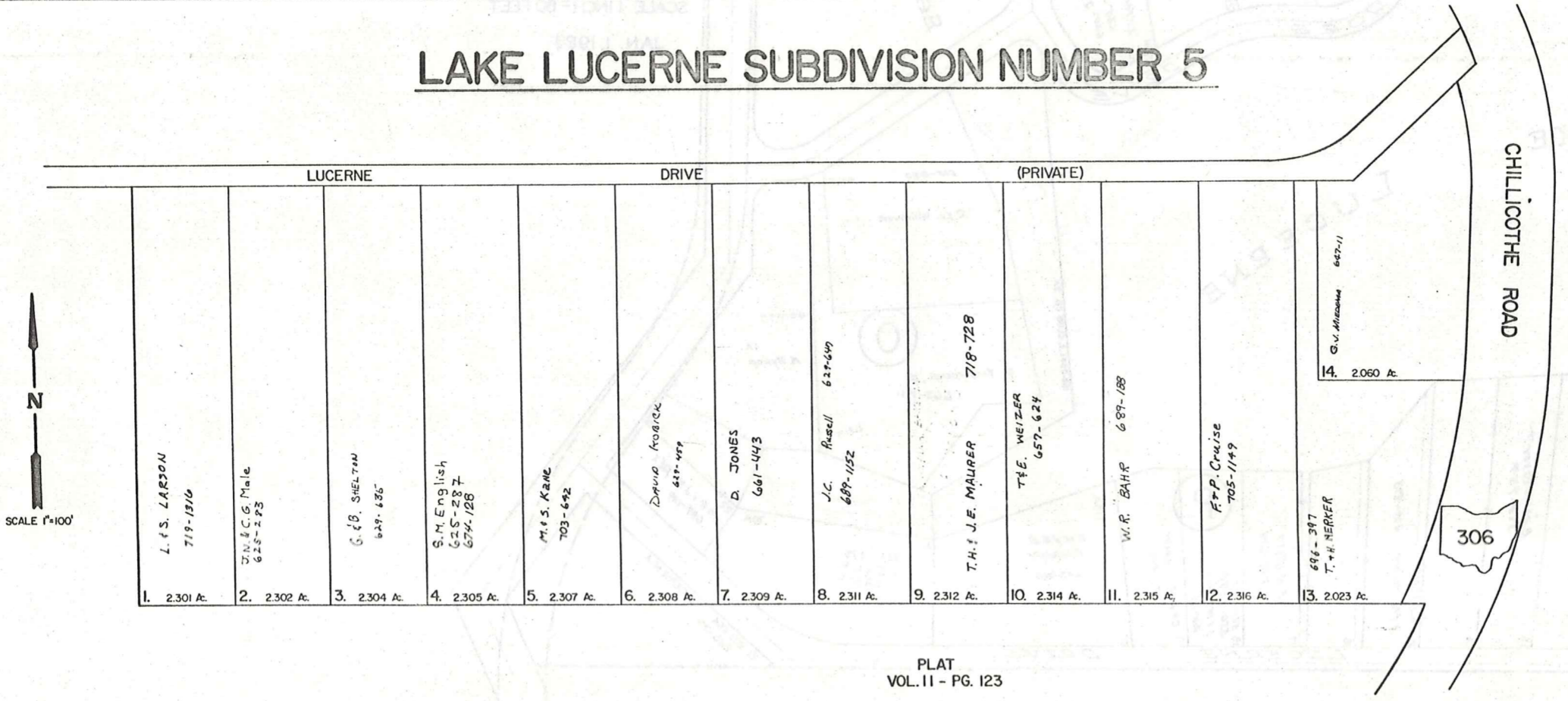




# LAKE LUCERNE SUBDIVISION NUMBER 4

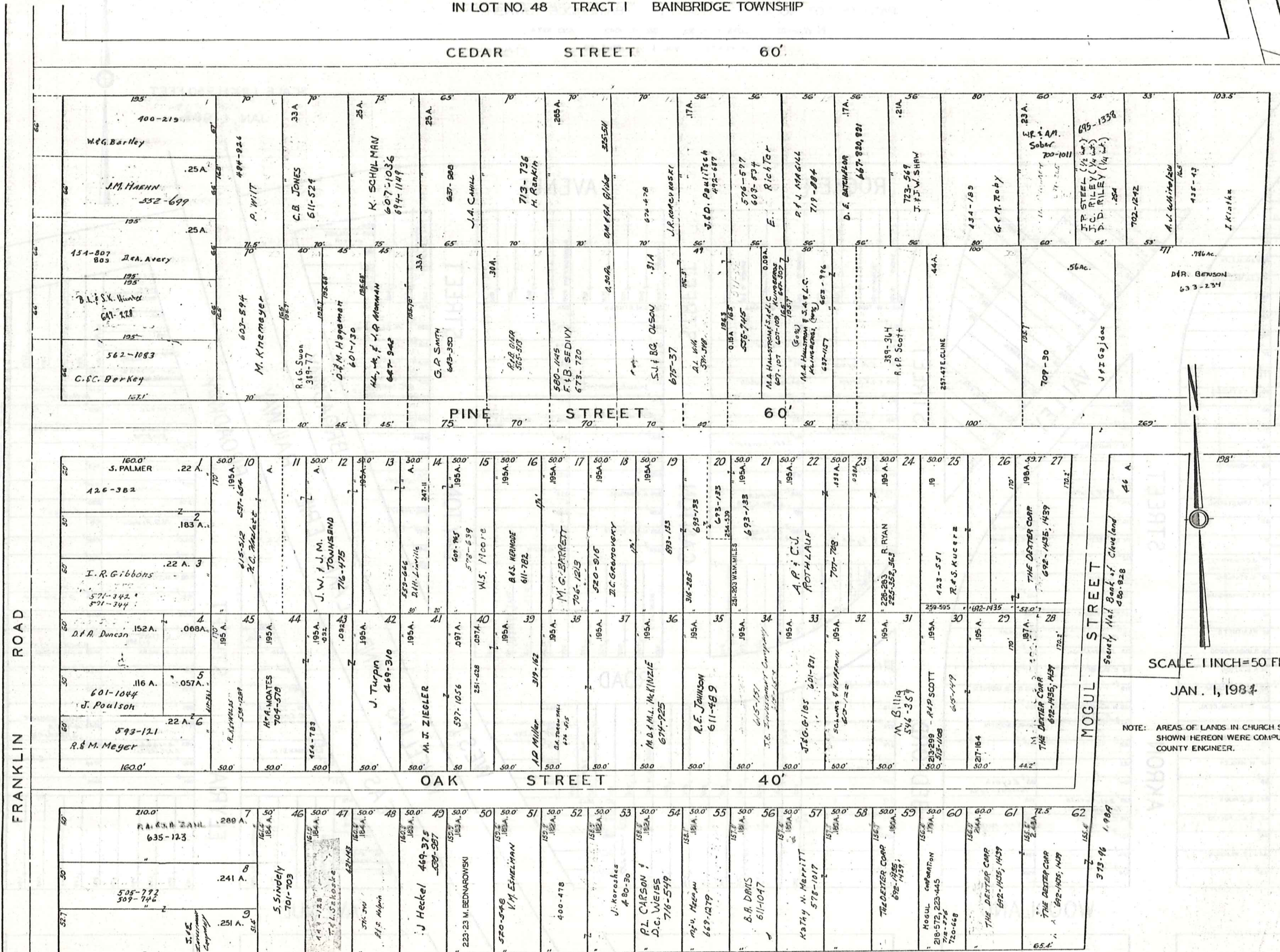


# LAKE LUCERNE SUBDIVISION NUMBER 5



CHURCH SUBDIVISION AND LANDS NORTHERLY THEREOF

REC. OF PLATS VOL. 2 PG. 17  
IN LOT NO. 48 TRACT I BAINBRIDGE TOWNSHIP



ARCH STREET 40'

FRANKLIN ROAD

CEDAR STREET 60'

PINE STREET 60'

OAK STREET 40'

MOGUL STREET

SCALE 1 INCH = 50 FEET

JAN. 1, 1984

NOTE: AREAS OF LANDS IN CHURCH SUBDIVISION SHOWN HEREON WERE COMPUTED BY THE COUNTY ENGINEER.

# CHAGRIN FALLS PARK SUBDIVISION

PART OF LOT NO. 47 TRACT I BAINBRIDGE TOWNSHIP

N.W. PART LOTS 1 TO 315, 961 TO 1045, AND 1017A.

REC. OF PLATS VOL. I PAGE 60

SCALE 1 INCH = 50 FEET

JAN. 1, 1904



ROAD

FRANKLIN

1	5-1562 J. PARSONS
2	5-1560 J. PARSONS
3	J. PARSONS
4	J. PARSONS
5	J. PARSONS
6	J. GRAMMETT, ETAL
7	75 W. W. ALI, TR.
8	75 C. S. A. WILLIAMS
9	4-1444 R. THURMAN
10	74
11	73
12	72
13	71
14	70
15	69 W. & V. THOMAS
16	68
17	67
18	ERR THOMAS
19	I. M. MARR
20	05 A. HORNATH
21	64
22	63 C. ARMSTRONG
23	62
24	4-1386 Union Bethel A.M.E. Church
25	60 J. Simmons Torrans - 1401
26	59 G. STERLING
27	58 T. CUNNINGHAM
28	H. & G. WHITE
29	57 WEA. TUFTS
30	H. WHITE
31	54 A. SLATTON
32	53 M. & R. POLOM
33	52 M. POLOM, ETAL
34	5-1574 E. WASHINGTON & Tal
35	51 W. H. HAGLER
36	M. STRICKLAND
37	49 H. HAGLER
38	M. STRICKLAND
39	47 O. J. PARIS
40	46 S. A. C. PULLEY
41	G. BOLDEN
42	44 L. J. PEACOCK

79	A. KRUEGER
80	J. BROWN
81	R. THOMAS
82	M. J. HARRIS
83	H. GOOD
84	E. FRANCE, ETAL
85	T. THEODORE
86	E. V. Elator
87	50-51437 F. D. WILCOX
88	48 E. MCGINNIS
89	B. HARRIS
90	15 P. & L. PUMAS
91	143 L. HUFF
92	117 B. HARRIS JR.
93	142
94	141
95	140 G. & B. MCEWEN
96	139
97	138 H. ESCOCITZ
98	137
99	136
100	135 F. Lynch Torrans - 1334
101	134
102	133 R. B. Posey
103	132
104	131
105	130

162	J. W. TODD
163	164
165	A. A. Lynch
166	E. & A. LYNCH
167	168
169	169
170	170
171	171
172	172
173	173
174	E. J. Lynch Sr.
175	175
176	176
177	177
178	178
179	179
180	180
181	181
182	182
183	183
184	184
185	185
186	186
187	187
188	188
189	189
190	190
191	191
192	192
193	193
194	194
195	195
196	196
197	197
198	198
199	199
200	200
201	201
202	202
203	203
204	204
205	205
206	206
207	207
208	208
209	209
210	210
211	211
212	212
213	213
214	214
215	215
216	216
217	217
218	218
219	219
220	220
221	221
222	222
223	223
224	224
225	225
226	226
227	227
228	228
229	229
230	230
231	231
232	232
233	233
234	234
235	235
236	236
237	237
238	238
239	239
240	240
241	241
242	242
243	243
244	244
245	245
246	246
247	247
248	248
249	249
250	250
251	251
252	252
253	253
254	254
255	255
256	256
257	257
258	258
259	259
260	260
261	261
262	262
263	263
264	264
265	265
266	266
267	267
268	268
269	269

223	E. SPENCER
224	224
225	225
226	226
227	227
228	228
229	229
230	230
231	231
232	232
233	233
234	234
235	235
236	236
237	237
238	238
239	239
240	240
241	241
242	242
243	243
244	244
245	245
246	246
247	247
248	248
249	249
250	250
251	251
252	252
253	253
254	254
255	255
256	256
257	257
258	258
259	259
260	260
261	261
262	262
263	263
264	264
265	265
266	266
267	267
268	268
269	269

269	269
270	270
271	271
272	272
273	273
274	274
275	275
276	276
277	277
278	278
279	279
280	280
281	281
282	282
283	283
284	284
285	285
286	286
287	287
288	288
289	289
290	290
291	291
292	292
293	293
294	294
295	295
296	296
297	297
298	298
299	299
300	300
301	301
302	302
303	303
304	304
305	305
306	306
307	307
308	308
309	309
310	310
311	311
312	312
313	313
314	314
315	315
316	316
317	317
318	318
319	319
320	320
321	321
322	322
323	323
324	324
325	325
326	326
327	327
328	328
329	329
330	330
331	331
332	332
333	333
334	334
335	335
336	336
337	337
338	338
339	339
340	340
341	341
342	342
343	343
344	344
345	345
346	346
347	347
348	348
349	349
350	350
351	351
352	352
353	353
354	354
355	355
356	356
357	357
358	358
359	359
360	360
361	361
362	362
363	363
364	364
365	365
366	366
367	367
368	368
369	369
370	370
371	371
372	372
373	373
374	374
375	375
376	376
377	377
378	378
379	379
380	380
381	381
382	382
383	383
384	384
385	385
386	386
387	387
388	388
389	389
390	390
391	391
392	392
393	393
394	394
395	395
396	396
397	397
398	398
399	399
400	400

1017 A	1017
1016	1016
1015	1015
1014	1014
1013	1013
1012	1012
1011	1011
1010	1010
1009	1009
1008	1008
1007	1007
1006	1006
1005	1005
1004	1004
1003	1003
1002	1002
1001	1001
1000	1000
999	999
998	998
997	997
996	996
995	995
994	994
993	993
992	992
991	991
990	990
989	989
988	988
987	987
986	986
985	985
984	984
983	983
982	982
981	981
980	980

ROCKER AVENUE

CANTON STREET

DAYTON STREET

ROAD

WEST

WHEELING AND LAKE ERIE RAILWAY

EAST

AVENUE

ELYRIA STREET

STREET

SEE 2-V-N.E.

FINDLAY

52

SEE 2-V-S.W.

2-V N.W.

# CHAGRIN FALLS PARK SUBDIVISION

PART OF LOT NO. 47 TRACT I BAINBRIDGE TOWNSHIP

N.E. PART LOTS 1046 TO 1386

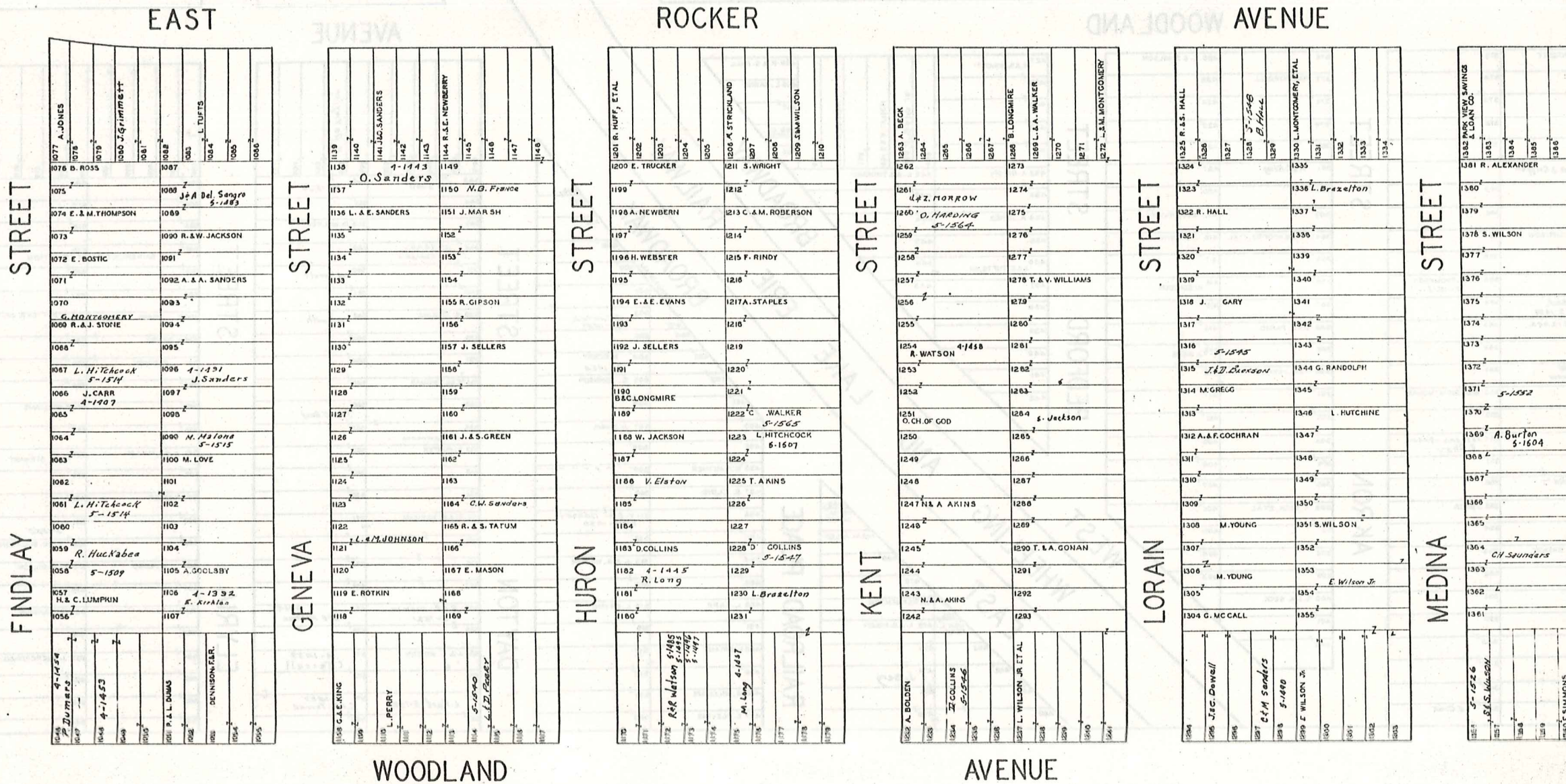
REC. OF PLATS VOL. I PAGE 60



SCALE 1 INCH = 50 FEET

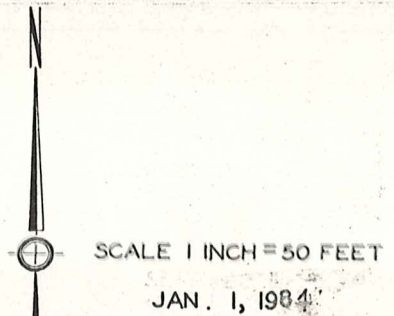
JAN. 1, 1984

SEE 2-V-N.W.



SEE 2-V-S.E.

CHAGRIN FALLS PARK SUBDIVISION  
 PART OF LOT NO. 47 TRACT I BAINBRIDGE TOWNSHIP  
 S.W. PART LOTS 316 TO 640  
 REC. OF PLATS VOL. 1 PAGE 60



SEE 2-V-N.W.

FRANKLIN ROAD	AKRON STREET	BEDFORD STREET	WHEELING AND LAKE ERIE BROADWAY	DAYTON STREET	ELYRIA STREET
316 L. & D. PITCHEY 375	376	426 L. & E. WILSON	427 W. & S. WRIGHT	548	600
317 374	377 HAE DOWELL 425	428	428	547	601
318 373	378 424	429	429	546	602
319 372	379 423	430	430	545	603
320 371	380 422	431	431	544	604
321 C. Blage & A. J. Crippen 370	381 A. & K. King 421	432 A. DIXON 446 L. & A. J. THURMAN	432	543	605
322 369	382 420	433	433	542	606
323 368	383 419 S. R. Reid	434 A. JONES 446	434	541	607
324 W. E. TURBOW 367	384 W. ALLENCOITTE, ETAL 418 J. BROWN	435	435	540	608
325 366	385 417	436 J. A. C. TUFTS, SR. 444	436	539	609
326 365 M. THOMPSON 5-1513	386 416 H. BENOYON	437 443	437	538	610
327 S. M. Beck 5-1489	387 415	438	438	537	611
328 L. Lizana 363	388 O. L. PARIS 314	439	439	536	612
329 362	389 413 J. WEBB	440	440	535	613
330 5-1566 H. V. SHAW 361	390 G. & L. PERHINS 412	441	441	534	614
331 359 W. & N. BIRMINGHAM	391 411	442	442	533	615
332 358	392 410	443	443	532	616
333 357	393 409	444	444	531	617
334 356	394 408	445	445	530	618
335 H. V. SHAW 355	395 407	446	446	529	619
336 354	396 A. BECK, ETAL 406	447	447	528	620
337 353	397 405	448	448	527	621
338 W. & L. BRYANT 352	398 404	449	449	526	622
339 351	399 403	450	450	525	623
340 350	400 R. & A. BECK	451	451	524	624
341 349	401	452	452	523	625
342 348	402	453	453	522	626
343 347	403	454	454	521	627
344 346	404	455	455	520	628
345 345	405	456	456	519	629
	406	457	457	518	630
	407	458	458	517	631
	408	459	459	516	632
	409	460	460	515	633
	410	461	461	514	634
	411	462	462	513	635
	412	463	463	512	636
	413	464	464	511	637
	414	465	465	510	638
	415	466	466	509	639
	416	467	467	508	640
	417	468	468	507	
	418	469	469	506	
	419	470	470	505	
	420	471	471	504	
	421	472	472	503	
	422	473	473	502	
	423	474	474	501	
	424	475	475	500	
	425	476	476	499	
	426	477	477	498	
	427	478	478	497	
	428	479	479	496	
	429	480	480	495	
	430	481	481	494	
	431	482	482	493	
	432	483	483	492	
	433	484	484	491	
	434	485	485	490	
	435	486	486	489	
	436	487	487	488	
	437	488	488	487	
	438	489	489	486	
	439	490	490	485	
	440	491	491	484	
	441	492	492	483	
	442	493	493	482	
	443	494	494	481	
	444	495	495	480	
	445	496	496	479	
	446	497	497	478	
	447	498	498	477	
	448	499	499	476	
	449	500	500	475	
	450	501	501	474	
	451	502	502	473	
	452	503	503	472	
	453	504	504	471	
	454	505	505	470	
	455	506	506	469	
	456	507	507	468	
	457	508	508	467	
	458	509	509	466	
	459	510	510	465	
	460	511	511	464	
	461	512	512	463	
	462	513	513	462	
	463	514	514	461	
	464	515	515	460	
	465	516	516	459	
	466	517	517	458	
	467	518	518	457	
	468	519	519	456	
	469	520	520	455	
	470	521	521	454	
	471	522	522	453	
	472	523	523	452	
	473	524	524	451	
	474	525	525	450	
	475	526	526	449	
	476	527	527	448	
	477	528	528	447	
	478	529	529	446	
	479	530	530	445	
	480	531	531	444	
	481	532	532	443	
	482	533	533	442	
	483	534	534	441	
	484	535	535	440	
	485	536	536	439	
	486	537	537	438	
	487	538	538	437	
	488	539	539	436	
	489	540	540	435	
	490	541	541	434	
	491	542	542	433	
	492	543	543	432	
	493	544	544	431	
	494	545	545	430	
	495	546	546	429	
	496	547	547	428	
	497	548	548	427	
	498	549	549	426	
	499	550	550	425	
	500	551	551	424	
	501	552	552	423	
	502	553	553	422	
	503	554	554	421	
	504	555	555	420	
	505			419	
	506			418	
	507			417	
	508			416	
	509			415	
	510			414	
	511			413	
	512			412	
	513			411	
	514			410	
	515			409	
	516			408	
	517			407	
	518			406	
	519			405	
	520			404	
	521			403	
	522			402	
	523			401	
	524			400	
	525			399	
	526			398	
	527			397	
	528			396	
	529			395	
	530			394	
	531			393	
	532			392	
	533			391	
	534			390	
	535			389	
	536			388	
	537			387	
	538			386	
	539			385	
	540			384	
	541			383	
	542			382	
	543			381	
	544			380	
	545			379	
	546			378	
	547			377	
	548			376	
	549			375	
	550			374	
	551			373	
	552			372	
	553			371	
	554			370	
	555			369	
	556			368	
	557			367	
	558			366	
	559			365	
	560			364	
	561			363	
	562			362	
	563			361	
	564			360	
	565			359	
	566			358	
	567			357	
	568			356	
	569			355	
	570			354	
	571			353	
	572			352	
	573			351	
	574			350	
	575			349	
	576			348	
	577			347	
	578			346	
	579			345	
	580			344	
	581			343	
	582			342	
	583			341	
	584			340	
	585			339	
	586			338	
	587			337	
	588			336	
	589			335	
	590			334	
	591			333	
	592			332	
	593			331	
	594			330	
	595			329	
	596			328	
	597			327	
	598			326	
	599			325	
	600			324	
	601			323	
	602			322	
	603			321	

# CHAGRIN FALLS PARK SUBDIVISION

PART OF LOT NO. 47 TRACT I BAINBRIDGE TOWNSHIP

S.E. PART LOTS 641 TO 960

REG. OF PLATS VOL. 1 PAGE 60

SEE 2-V-N.E.



SCALE 1 INCH = 50 FEET

JAN. 1, 1984

WOODLAND AVENUE

WOODLAND AVENUE

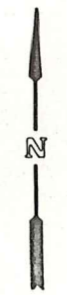
SEE 2-V-S.W.

Findlay Street	Geneva Street	Huron Street	Kent Street	Lorain Street	Medina Street
646	724	782	840	908	968
645	723 E. JORDAN J.H. Denson 5-1599	783	839 W. PEAVY	907	967
644	722	784	838	906	966
643	721	785	837	905	965
642	720 R. BOWDEN	786	836	904	964
641	719 I. SNELLING	787	835	903	963
640	718	788	834 W.A. PEAVY	902	962
639	717 M. SNELLING	789	833	901	961
638	716	790	832	900	960
637	715	791	831	899	959
636	714 S. PLANTZNER	792	830	898	958
635	713	793	829	897	957
634	712	794	828	896	956
633	711	795	827 H.L.C. GREEN	895	955
632	710	796	826	894	954
631	709 M. BECK	797	825 E. DUNCAN	893	953
630	708 S. THOMPSON	798	824	892	952
629	707	799	823	891	951
628	706	800	822	890	950
627	705 G.W. POWERS	801 W.B. BROWN	821 T. MADDIE	889	949
626	704	802	820	888	948
625	703	803	819	887	947
624	702 R. HICKS	804	818	886	946
623	701 J.A. GRAHAM	805	817	885	945
622	700	806	816 F. BROW	884	944
621		807	815	883	943
620		808	814 R. ANTHONY	882	942
619		809	813 F. BROW	881	941
618		810	812	880	940
617		811	811	879	939
616		812	810	878	938
615		813	809	877	937
614		814	808	876	936
613		815	807	875	935
612		816	806	874	934
611		817	805	873	933
610		818	804	872	932
609		819	803	871	931
608		820	802	870	930
607		821	801	869	929
606		822	800	868	928
605		823	799	867	927
604		824	798	866	926
603		825	797	865	925
602		826	796	864	924
601		827	795	863	923
600		828	794	862	922
599		829	793	861	921
598		830	792	860	920
597		831	791	859	919
596		832	790	858	918
595		833	789	857	917
594		834	788	856	916
593		835	787	855	915
592		836	786	854	914
591		837	785	853	913
590		838	784	852	912
589		839	783	851	911
588		840	782	850	910
587			781	849	909
586			780	848	908
585			779	847	907
584			778	846	906
583			777	845	905
582			776	844	904
581			775	843	903
580			774	842	902
579			773	841	901
578			772	840	900
577			771	839	899
576			770	838	898
575			769	837	897
574			768	836	896
573			767	835	895
572			766	834	894
571			765	833	893
570			764	832	892
569			763	831	891
568			762	830	890
567			761	829	889
566			760	828	888
565			759	827	887
564			758	826	886
563			757	825	885
562			756	824	884
561			755	823	883
560			754	822	882
559			753	821	881
558			752	820	880
557			751	819	879
556			750	818	878
555			749	817	877
554			748	816	876
553			747	815	875
552			746	814	874
551			745	813	873
550			744	812	872
549			743	811	871
548			742	810	870
547			741	809	869
546			740	808	868
545			739	807	867
544			738	806	866
543			737	805	865
542			736	804	864
541			735	803	863
540			734	802	862
539			733	801	861
538			732	800	860
537			731	799	859
536			730	798	858
535			729	797	857
534			728	796	856
533			727	795	855
532			726	794	854
531			725	793	853
530			724	792	852
529			723	791	851
528			722	790	850
527			721	789	849
526			720	788	848
525			719	787	847
524			718	786	846
523			717	785	845
522			716	784	844
521			715	783	843
520			714	782	842
519			713	781	841
518			712	780	840
517			711	779	839
516			710	778	838
515			709	777	837
514			708	776	836
513			707	775	835
512			706	774	834
511			705	773	833
510			704	772	832
509			703	771	831
508			702	770	830
507			701	769	829
506			700	768	828
505			699	767	827
504			698	766	826
503			697	765	825
502			696	764	824
501			695	763	823
500			694	762	822
499			693	761	821
498			692	760	820
497			691	759	819
496			690	758	818
495			689	757	817
494			688	756	816
493			687	755	815
492			686	754	814
491			685	753	813
490			684	752	812
489			683	751	811
488			682	750	810
487			681	749	809
486			680	748	808
485			679	747	807
484			678	746	806
483			677	745	805
482			676	744	804
481			675	743	803
480			674	742	802
479			673	741	801
478			672	740	800
477			671	739	799
476			670	738	798
475			669	737	797
474			668	736	796
473			667	735	795
472			666	734	794
471			665	733	793
470			664	732	792
469			663	731	791
468			662	730	790
467			661	729	789
466			660	728	788
465			659	727	787
464			658	726	786
463			657	725	785
462			656	724	784
461			655	723	783
460			654	722	782
459			653	721	781
458			652	720	780
457			651	719	779
456			650	718	778
455			649	717	777
454			648	716	776
453			647	715	775
452			646	714	774
451			645	713	773
450			644	712	772
449			643	711	771
448			642	710	770
447			641	709	769
446			640	708	768
445			639	707	767
444			638	706	766
443			637	705	765
442			636	704	764
441			635	703	763
440			634	702	762
439			633	701	761
438			632	700	760
437			631	699	759
436			630	698	758
435			629	697	757
434			628	696	756
433			627		

BUILDING A		BUILDING B	
1 S.I. Bigelow	701-31	1 C.A. FRATTARE	674-841
2 R.J. Svets	696-163	2 F.S. Schwahn	705-629
3 V.E. HEIMERDINGER	678-377	3 M.B. MEDINGER	684-683
4 M.A. MARUSZ	691-289	4 J.M. STEGH	720-54
5 J. R.L. MINTZ	684-940	5 D.G. HARPER	675-639

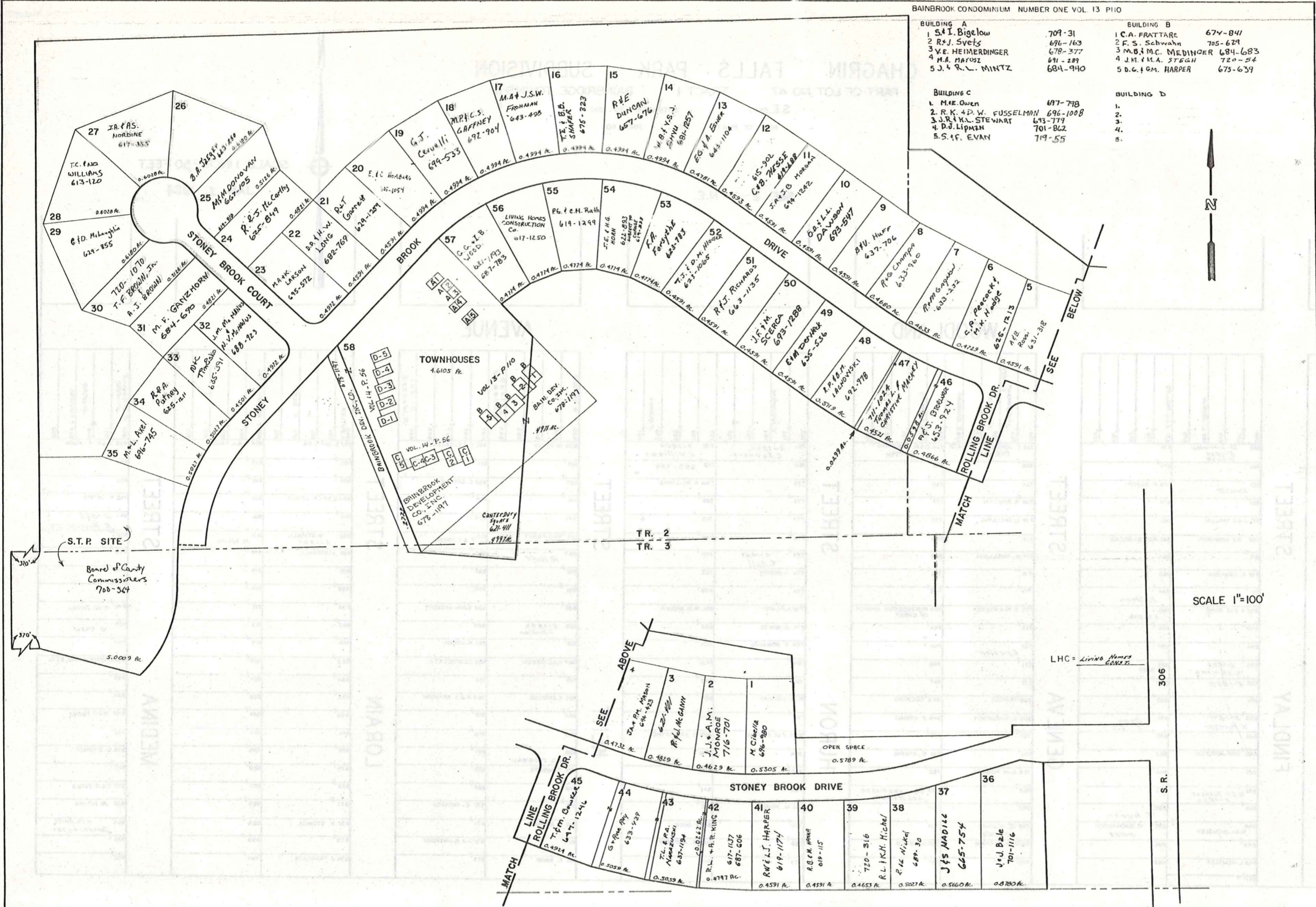
  

BUILDING C		BUILDING D	
1 M.E. Owen	677-778	1.	
2 R.K. & D.W. FUSSELMAN	696-1008	2.	
3 J.R. & M. STEWART	673-779	3.	
4 D.J. Lipman	701-862	4.	
5 S.F. EVAN	719-55	5.	



SCALE 1"=100'

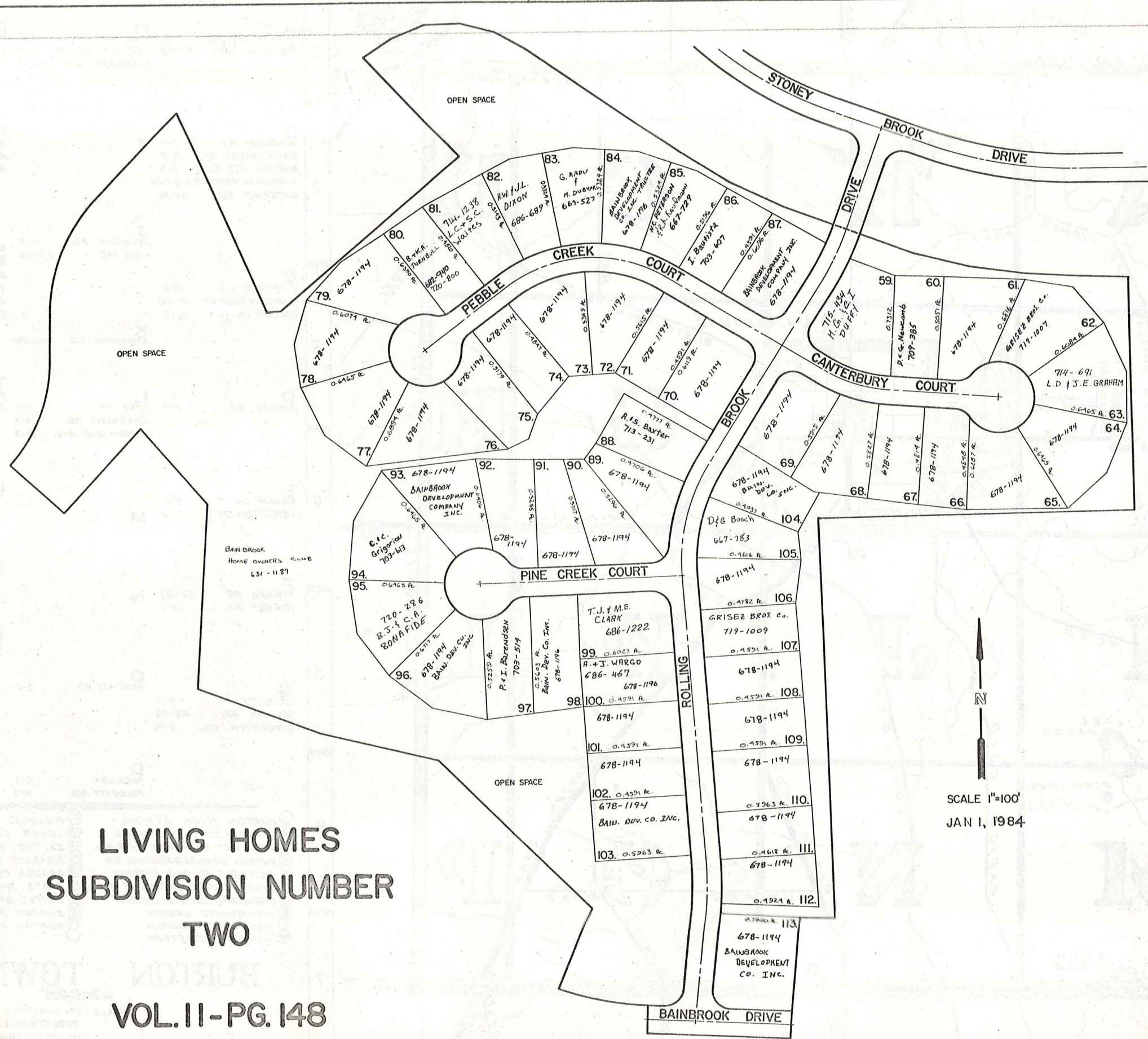
JAN 1, 1984



VOL. 10-PG. 119

LIVING HOMES SUBDIVISION NUMBER ONE

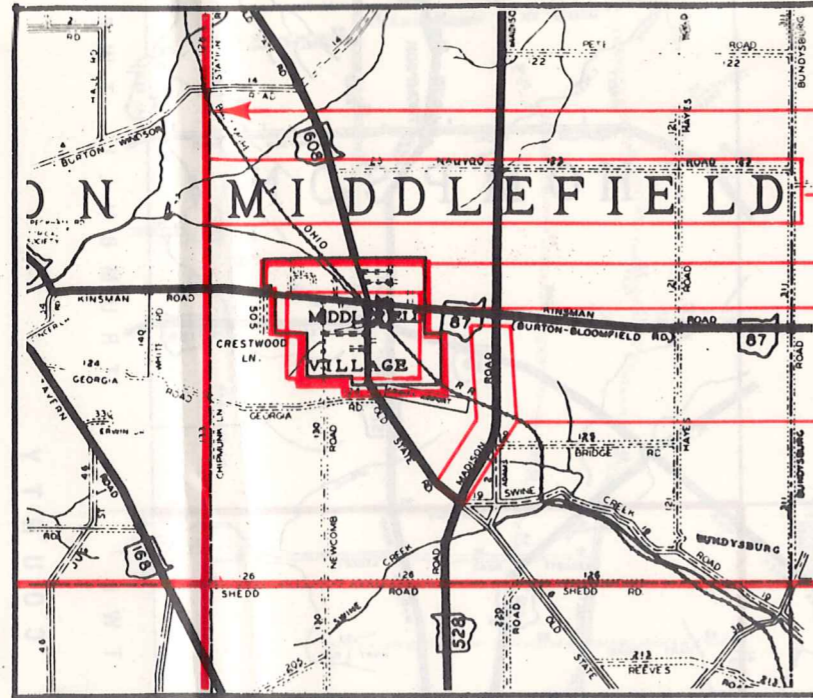
LIVING HOMES  
 SUBDIVISION NUMBER  
 TWO  
 VOL. II-PG. 148



SCALE 1"=100'  
 JAN 1, 1984

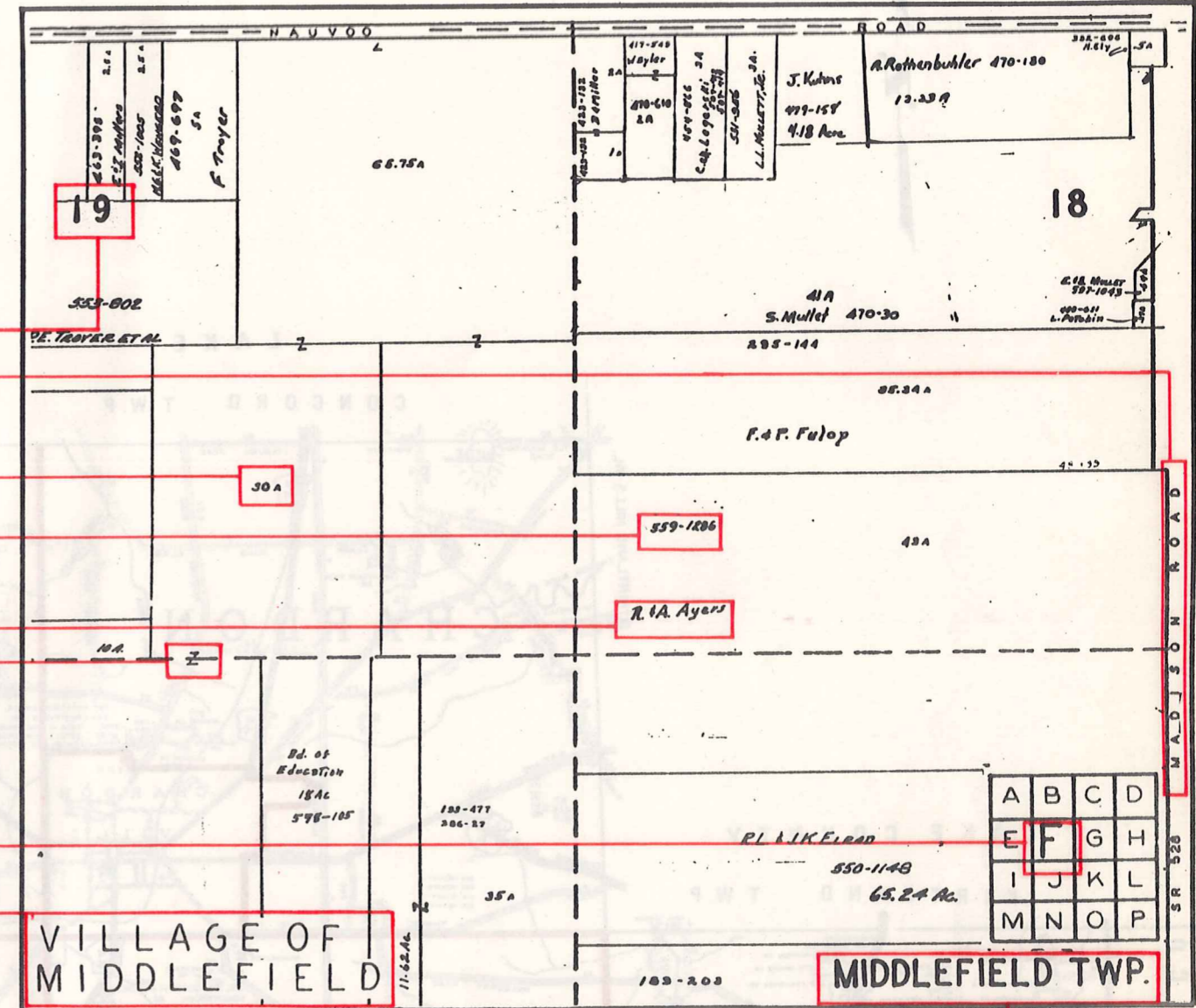
# Explanation and Use Sheet for Geauga County, Ohio

SAMPLE (PARTIAL) COUNTY INDEX MAP



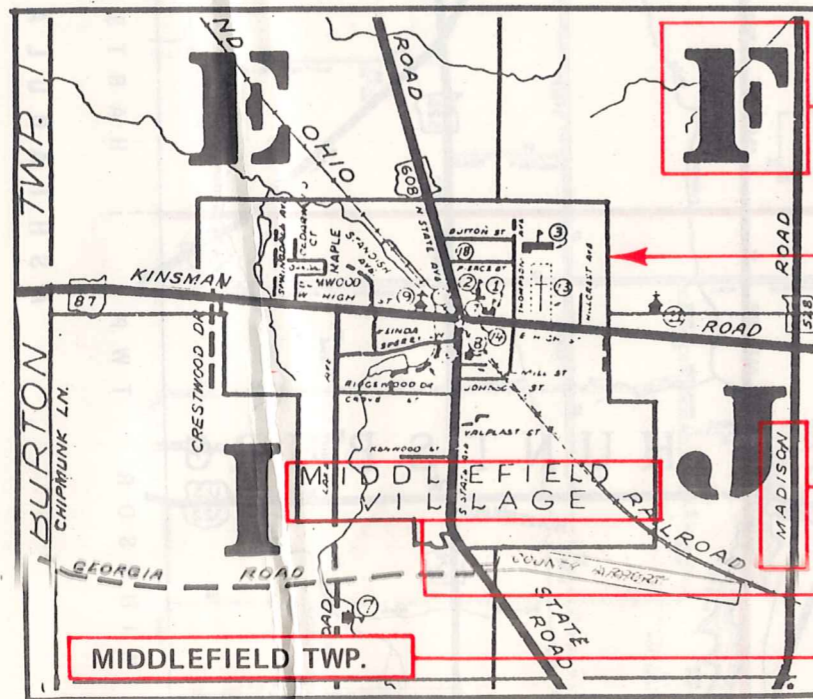
- Township Boundary
- Township Name
- Village Boundary
- Village Name
- Tract Lot Number
- Street Name
- Acreage
- Deed Book & Page
- Owners Name
- Denotes Continous Ownership

SAMPLE (PARTIAL) MAP PAGE



- Map Page Number
- Village Name
- Village Boundary
- Township Name

SAMPLE (PARTIAL) MUNICIPALITY INDEX MAP



- Street Name
- Village Name
- Township Name

## USE OF THE MAP VOLUME

1. LOCATE THE GENERAL AREA OF INTEREST ON THE COUNTY INDEX MAP, ATLAS PAGE 'B', AND NOTE THE MUNICIPALITY NAME (TOWNSHIP OR VILLAGE).
2. REFER TO THE TABLE OF CONTENTS, ATLAS PAGE 'C', AND NOTE THE BEGINNING ATLAS PAGE NUMBER FOR THE MUNICIPALITY OF INTEREST.
3. TURN TO THE PAGE INDICATED. ON THIS PAGE WILL APPEAR AN INDEX MAP FOR THAT MUNICIPALITY.
4. LOCATE THE GENERAL AREA OF INTEREST AND NOTE THE MAP PAGE NUMBER. THIS MAY BE EITHER A LETTER OR A NUMBER.
5. MAP PAGES ARE IN ALPHABETICAL (OR NUMERICAL) SEQUENCE FOLLOWING THE MUNICIPALITY INDEX MAP. FOLLOW SEQUENCE TO THE MAP PAGE INDICATED.
6. LOCATE SPECIFIC PARCEL OF INTEREST AND NOTE THE DESIRED INFORMATION.

NOTE: ON SOME MAPS YOU MAY BE REFERRED TO A DETAIL SHEET SHOWING AN ENLARGEMENT OF THE AREA. THESE MAPS ARE FOUND AT THE END OF THE REGULAR MAP PAGES IN EACH MUNICIPALITY IN EITHER ALPHABETICAL OR NUMERICAL SEQUENCE.

NOTE: CHARDON VILLAGE HAS TITLE SHEETS. TO LOCATE OWNERS NAME, NOTE THE PARCEL NUMBER, REFER TO THE TITLE PAGE FOLLOWING THE MAP OF INTEREST, FOLLOW NUMERICAL SEQUENCE TO THE PARCEL NUMBER OF INTEREST AND NOTE THE DESIRED INFORMATION. IN ALL OTHER MUNICIPALITIES THE OWNERS NAME APPEARS ON THE MAP PAGE.

This book is the property of REAL ESTATE DATA, INC. and is distributed by REDI under a leasing arrangement requiring return to REDI upon termination of the lease. REDI reserves the right to reclaim this book if found in the possession of any firm or person where possession was obtained through any unauthorized source.